

AENC-ARC-ENV-REP-0113

Norwich to Tilbury

Volume 6: Environmental Statement

Document: 6.13.A4 Environmental Statement Appendix 13.4 -
Residential Visual Amenity Assessment - Clean Version - Part 4

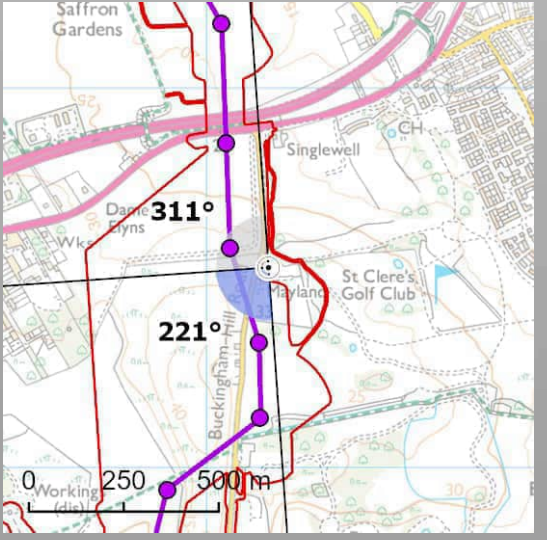

Final Issue C

June 2026

Planning Inspectorate Reference: EN020027

Infrastructure Planning (Applications: Prescribed Forms and Procedure)
Regulations 2009 Regulation 5(2)(a)

nationalgrid



Wireline

View flat at a comfortable arm's length

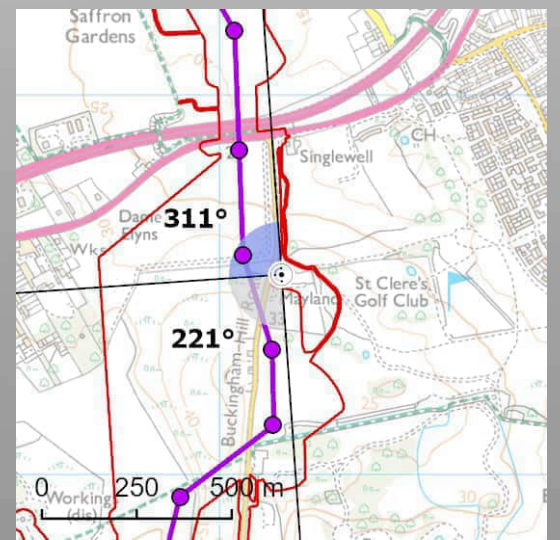



OS reference:	567163E 181528N	Horizontal field of view:	90° (cylindrical projection)
AOD:	34.4 m	Principal distance:	522 mm
Direction of view:	221°	Paper size:	841 x 297 mm (half A1)
Nearest pylon:	114m	Correct printed image size:	820 x 260 mm

Notes:
 1) These indicative wirelines represent a 'maximum visibility scenario.'

Norwich to Tilbury
Figure: A13.4.2H (vii)
Viewpoint VP177: H7

© Crown copyright and database rights 2023. Norwich to Tilbury Ordnance Survey data. Licence number: AC0000808172



Wireline

View flat at a comfortable arm's length

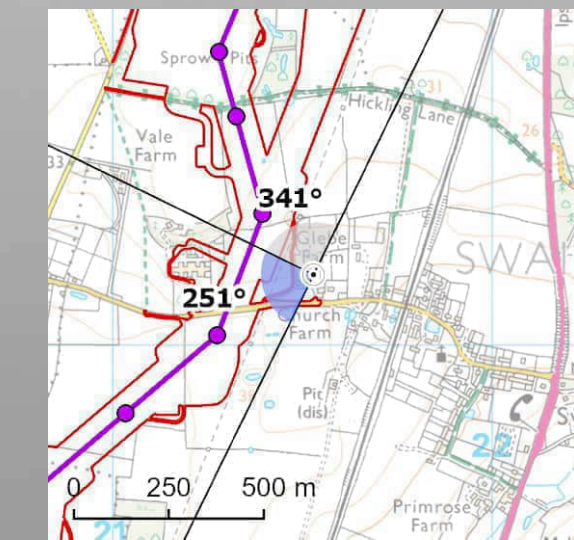



OS reference:	567163E 181528N	Horizontal field of view:	90° (cylindrical projection)
AOD:	34.4 m	Principal distance:	522 mm
Direction of view:	311°	Paper size:	841 x 297 mm (half A1)
Nearest pylon:	114m	Correct printed image size:	820 x 260 mm

Notes:
 1) These indicative wirelines represent a 'maximum visibility scenario.'

Norwich to Tilbury
Figure: A13.4.2H (vii)
Viewpoint VP177: H7

© Crown copyright and database rights 2023. Norwich to Tilbury Ordnance Survey data. Licence number: AC0000808172



Wireline

View flat at a comfortable arm's length

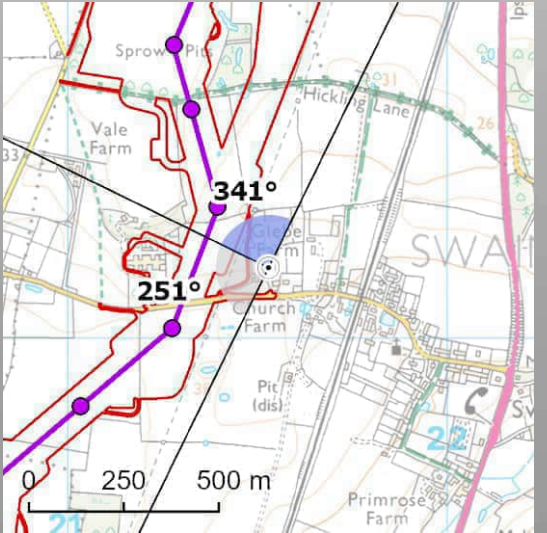



OS reference:	621529E 301187N	Horizontal field of view:	90° (cylindrical projection)
AOD:	32.5 m	Principal distance:	522 mm
Direction of view:	251°	Paper size:	841 x 297 mm (half A1)
Nearest pylon:	209m	Correct printed image size:	820 x 260 mm

Notes:
 1) These indicative wirelines represent a 'maximum visibility scenario.'

Norwich to Tilbury
Figure: A13.4.2A (i)
 Viewpoint VP1: A1

© Crown copyright and database rights 2023. Norwich to Tilbury Ordnance Survey data. Licence number: AC0000808122



Wireline

View flat at a comfortable arm's length



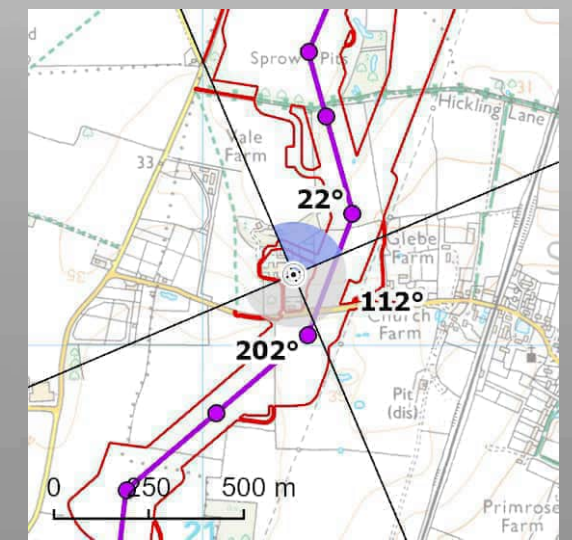

OS reference:	621529E 301187N	Horizontal field of view:	90° (cylindrical projection)
AOD:	32.5 m	Principal distance:	522 mm
Direction of view:	341°	Paper size:	841 x 297 mm (half A1)
Nearest pylon:	209m	Correct printed image size:	820 x 260 mm

Norwich Main Substation

Notes:
 1) These indicative wirelines represent a 'maximum visibility scenario.'
 2) Cut and Fill not included in Visualisation.

Norwich to Tilbury
Figure: A13.4.2A (i)
 Viewpoint VP1: A1

© Crown copyright and database rights 2023. Norwich to Tilbury Ordnance Survey data. Licence number: AC0000808172



Wireline

View flat at a comfortable arm's length



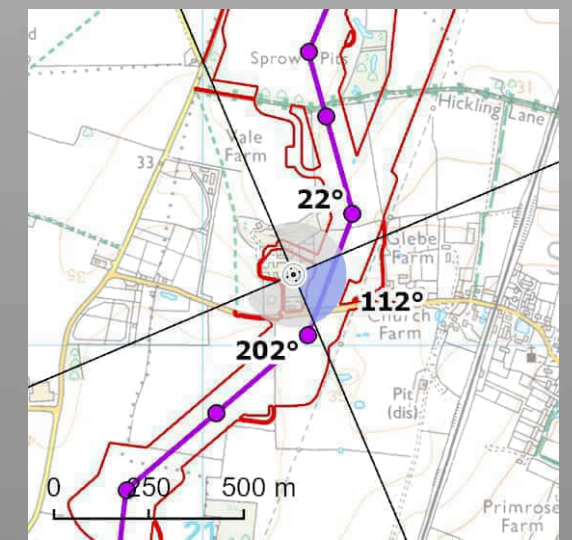

OS reference:	621239E 301188N	Horizontal field of view:	90° (cylindrical projection)
AOD:	30.6 m	Principal distance:	522 mm
Direction of view:	22°	Paper size:	841 x 297 mm (half A1)
Nearest pylon:	164m	Correct printed image size:	820 x 260 mm

Norwich Main Substation

Notes:
 1) These indicative wirelines represent a 'maximum visibility scenario.'
 2) Cut and Fill not included in Visualisation.

Norwich to Tilbury
Figure: A13.4.2A (ii)
 Viewpoint VP2: A2

© Crown copyright and database rights 2023. Norwich to Tilbury Ordnance Survey data. Licence number: AC0000808122



Wireline

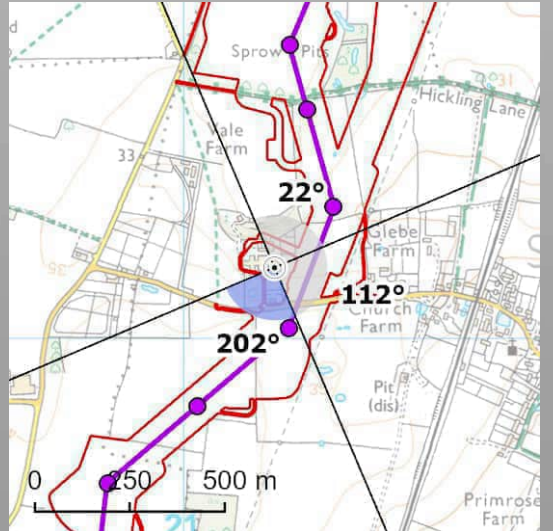

View flat at a comfortable arm's length



OS reference:	621239E 301188N	Horizontal field of view:	90° (cylindrical projection)
AOD:	30.6 m	Principal distance:	522 mm
Direction of view:	112°	Paper size:	841 x 297 mm (half A1)
Nearest pylon:	164m	Correct printed image size:	820 x 260 mm

Notes:
 1) These indicative wirelines represent a 'maximum visibility scenario.'

Norwich to Tilbury
Figure: A13.4.2A (ii)
 Viewpoint VP2: A2



Wireline

View flat at a comfortable arm's length

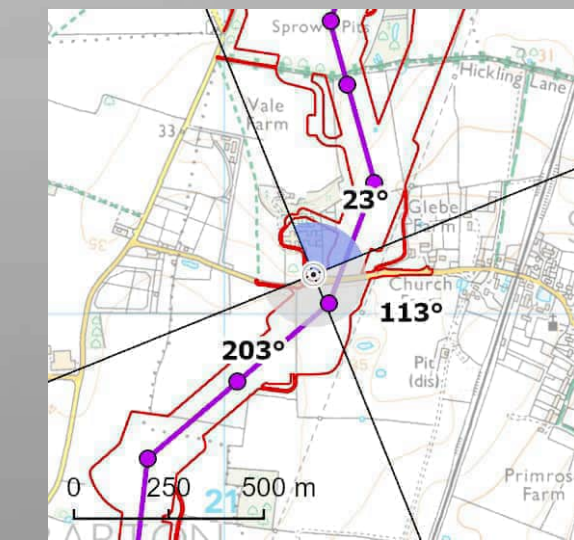



OS reference:	621239E 301188N	Horizontal field of view:	90° (cylindrical projection)
AOD:	30.6 m	Principal distance:	522 mm
Direction of view:	202°	Paper size:	841 x 297 mm (half A1)
Nearest pylon:	164m	Correct printed image size:	820 x 260 mm

Notes:
 1) These indicative wirelines represent a 'maximum visibility scenario.'

Norwich to Tilbury
Figure: A13.4.2A (ii)
 Viewpoint VP2: A2

© Crown copyright and database rights 2023. Norwich to Tilbury Ordnance Survey data. Licence number: AC0000808122



Wireline

View flat at a comfortable arm's length



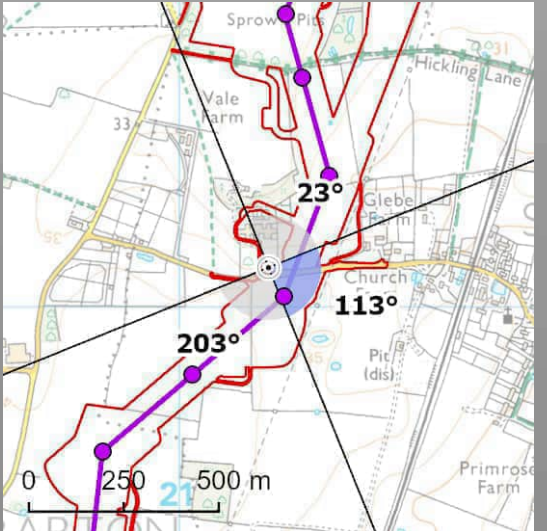

OS reference:	621235E 301105N	Horizontal field of view:	90° (cylindrical projection)
AOD:	37.1 m	Principal distance:	522 mm
Direction of view:	23°	Paper size:	841 x 297 mm (half A1)
Nearest pylon:	87m	Correct printed image size:	820 x 260 mm

 Norwich Main Substation

Notes:

- 1) These indicative wirelines represent a 'maximum visibility scenario.'
- 2) Cut and Fill not included in Visualisation.

Norwich to Tilbury
Figure: A13.4.2A (iii)
Viewpoint VP3: A3



Wireline

View flat at a comfortable arm's length

© Crown copyright and database rights 2023. Norwich to Tilbury Ordnance Survey data. Licence number: AC0000908172




OS reference:	621235E 301105N	Horizontal field of view:	90° (cylindrical projection)
AOD:	37.1 m	Principal distance:	522 mm
Direction of view:	113°	Paper size:	841 x 297 mm (half A1)
Nearest pylon:	87m	Correct printed image size:	820 x 260 mm

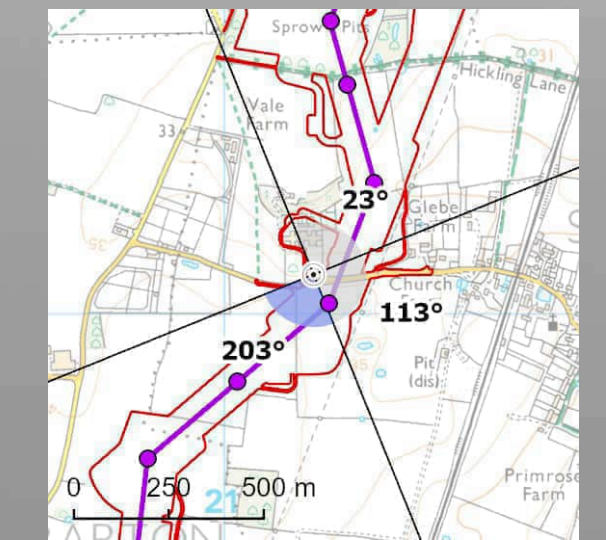
Notes:
 1) These indicative wirelines represent a 'maximum visibility scenario.'

Norwich to Tilbury
Figure: A13.4.2A (iii)
 Viewpoint VP3: A3

© Crown copyright and database rights 2023. Norwich to Tilbury Ordnance Survey data. Licence number: AC0000808122



Wireline



View flat at a comfortable arm's length

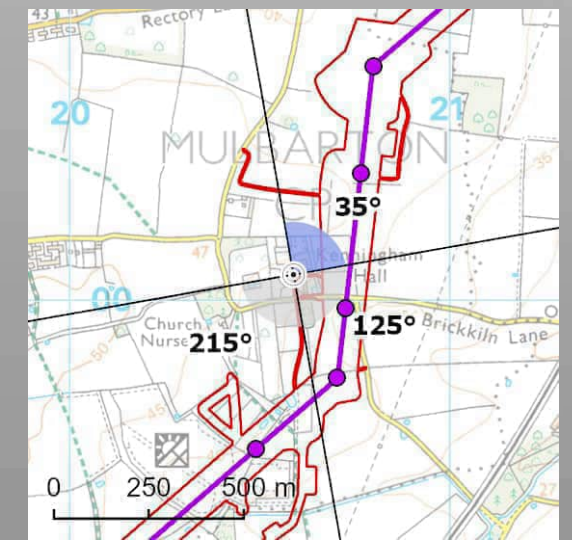



OS reference:	621235E 301105N	Horizontal field of view:	90° (cylindrical projection)
AOD:	37.1 m	Principal distance:	522 mm
Direction of view:	203°	Paper size:	841 x 297 mm (half A1)
Nearest pylon:	87m	Correct printed image size:	820 x 260 mm

Notes:
 1) These indicative wirelines represent a 'maximum visibility scenario.'

Norwich to Tilbury
Figure: A13.4.2A (iii)
 Viewpoint VP3: A3

© Crown copyright and database rights 2023. Norwich to Tilbury Ordnance Survey data. Licence number: AC0000808122



Wireline

View flat at a comfortable arm's length

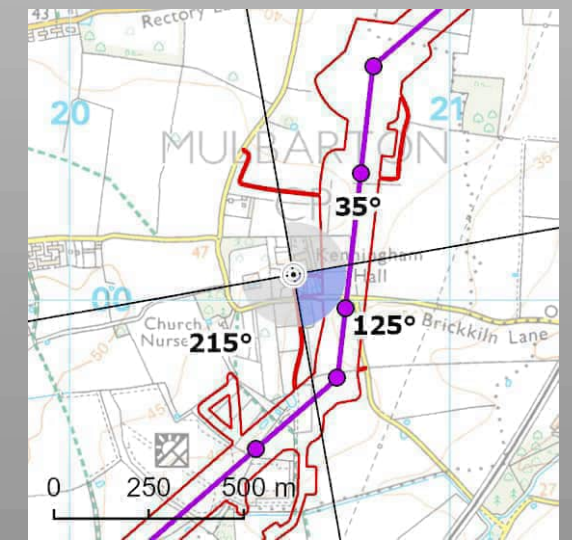



OS reference:	620588E 300070N	Horizontal field of view:	90° (cylindrical projection)
AOD:	43.8 m	Principal distance:	522 mm
Direction of view:	35°	Paper size:	841 x 297 mm (half A1)
Nearest pylon:	164m	Correct printed image size:	820 x 260 mm

Notes:
 1) These indicative wirelines represent a 'maximum visibility scenario.'

Norwich to Tilbury
Figure: A13.4.2A (iv)
 Viewpoint VP4: A4

© Crown copyright and database rights 2023. Norwich to Tilbury Ordnance Survey data. Licence number: AC0000908172



Wireline

View flat at a comfortable arm's length

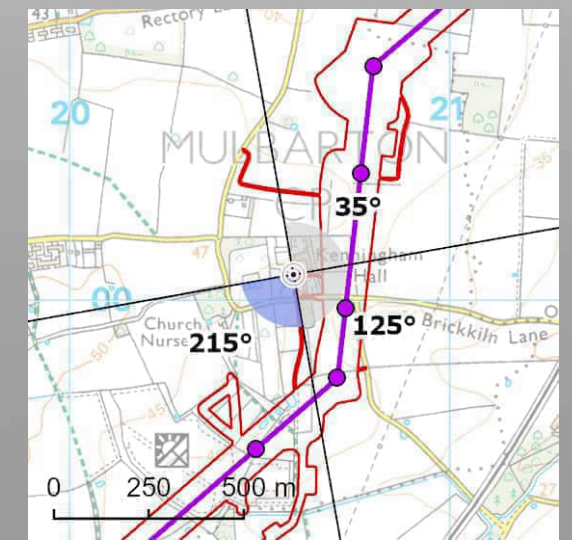



OS reference:	620588E 300070N	Horizontal field of view:	90° (cylindrical projection)
AOD:	43.8 m	Principal distance:	522 mm
Direction of view:	125°	Paper size:	841 x 297 mm (half A1)
Nearest pylon:	164m	Correct printed image size:	820 x 260 mm

Notes:
 1) These indicative wirelines represent a 'maximum visibility scenario.'

Norwich to Tilbury
Figure: A13.4.2A (iv)
Viewpoint VP4: A4

© Crown copyright and database rights 2023. Norwich to Tilbury Ordnance Survey data. Licence number: AC0000808172



Wireline

View flat at a comfortable arm's length

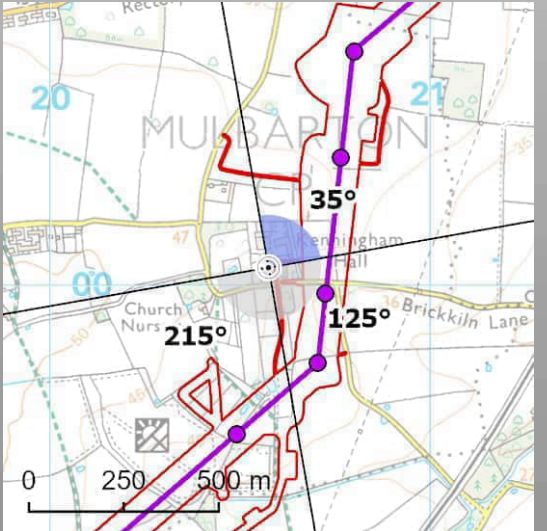



OS reference:	620588E 300070N	Horizontal field of view:	90° (cylindrical projection)
AOD:	43.8 m	Principal distance:	522 mm
Direction of view:	215°	Paper size:	841 x 297 mm (half A1)
Nearest pylon:	164m	Correct printed image size:	820 x 260 mm

Notes:
 1) These indicative wirelines represent a 'maximum visibility scenario.'

Norwich to Tilbury
Figure: A13.4.2A (iv)
 Viewpoint VP4: A4

© Crown copyright and database rights 2023. Norwich to Tilbury Ordnance Survey data. Licence number: AC0000808122



Wireline

View flat at a comfortable arm's length



OS reference:	620574E 300049N	Horizontal field of view:	90° (cylindrical projection)
AOD:	43.9 m	Principal distance:	522 mm
Direction of view:	35°	Paper size:	841 x 297 mm (half A1)
Nearest pylon:	165m	Correct printed image size:	820 x 260 mm


 Norwich Main Substation

Notes:

- 1) These indicative wirelines represent a 'maximum visibility scenario.'
- 2) Cut and Fill not included in Visualisation.

Norwich to Tilbury
Figure: A13.4.2A (v)
Viewpoint VP5: A5

© Crown copyright and database rights 2023. Norwich to Tilbury Ordnance Survey data. Licence number: AC0000808122



Wireline

View flat at a comfortable arm's length

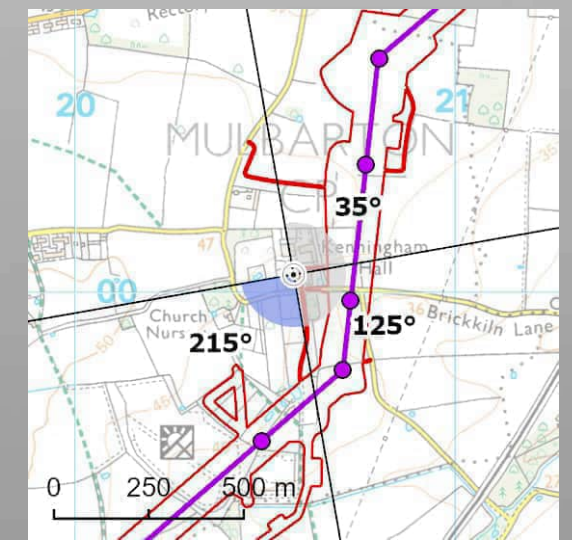



OS reference:	620574E 300049N	Horizontal field of view:	90° (cylindrical projection)
AOD:	43.9 m	Principal distance:	522 mm
Direction of view:	125°	Paper size:	841 x 297 mm (half A1)
Nearest pylon:	165m	Correct printed image size:	820 x 260 mm

Notes:
 1) These indicative wirelines represent a 'maximum visibility scenario.'

Norwich to Tilbury
Figure: A13.4.2A (v)
Viewpoint VP5: A5

© Crown copyright and database rights 2023. Norwich to Tilbury Ordnance Survey data. Licence number: AC0000808172



Wireline

View flat at a comfortable arm's length

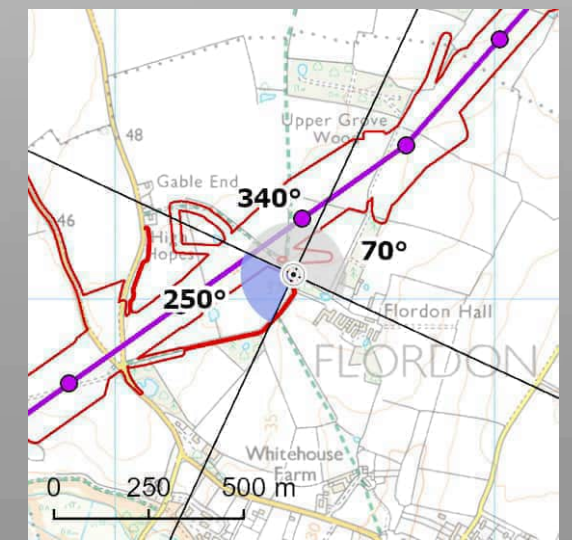



OS reference:	620574E 300049N	Horizontal field of view:	90° (cylindrical projection)
AOD:	43.9 m	Principal distance:	522 mm
Direction of view:	215°	Paper size:	841 x 297 mm (half A1)
Nearest pylon:	165m	Correct printed image size:	820 x 260 mm

Notes:
 1) These indicative wirelines represent a 'maximum visibility scenario.'

Norwich to Tilbury
Figure: A13.4.2A (v)
Viewpoint VP5: A5

© Crown copyright and database rights 2023. Norwich to Tilbury Ordnance Survey data. Licence number: AC0000808122



Wireline

View flat at a comfortable arm's length

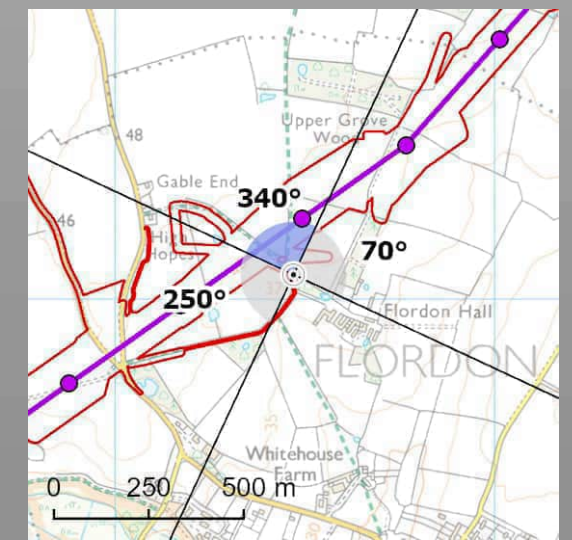



OS reference:	618470E 298066N	Horizontal field of view:	90° (cylindrical projection)
AOD:	39.7 m	Principal distance:	522 mm
Direction of view:	250°	Paper size:	841 x 297 mm (half A1)
Nearest pylon:	149m	Correct printed image size:	820 x 260 mm

Notes:
 1) These indicative wirelines represent a 'maximum visibility scenario.'

Norwich to Tilbury
Figure: A13.4.2A (vi)
 Viewpoint VP6: A6

© Crown copyright and database rights 2023. Norwich to Tilbury Ordnance Survey data. Licence number: AC0000908122



Wireline

View flat at a comfortable arm's length




OS reference:	618470E 298066N	Horizontal field of view:	90° (cylindrical projection)
AOD:	39.7 m	Principal distance:	522 mm
Direction of view:	340°	Paper size:	841 x 297 mm (half A1)
Nearest pylon:	149m	Correct printed image size:	820 x 260 mm

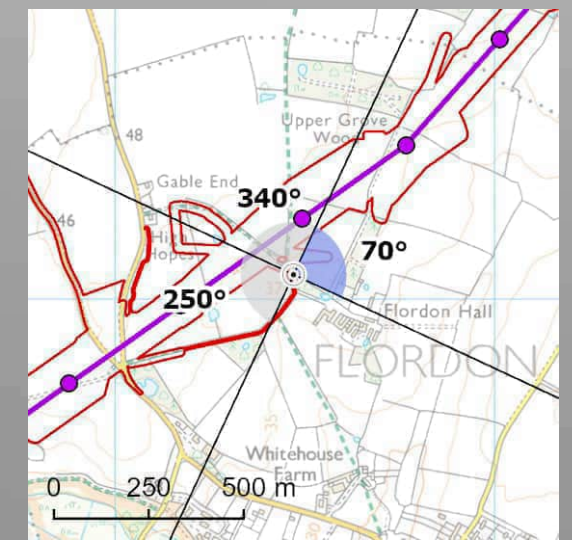
Notes:
 1) These indicative wirelines represent a 'maximum visibility scenario.'

Norwich to Tilbury
Figure: A13.4.2A (vi)
 Viewpoint VP6: A6

© Crown copyright and database rights 2023. Norwich to Tilbury Ordnance Survey data. Licence number: AC0000808122



Wireline



View flat at a comfortable arm's length

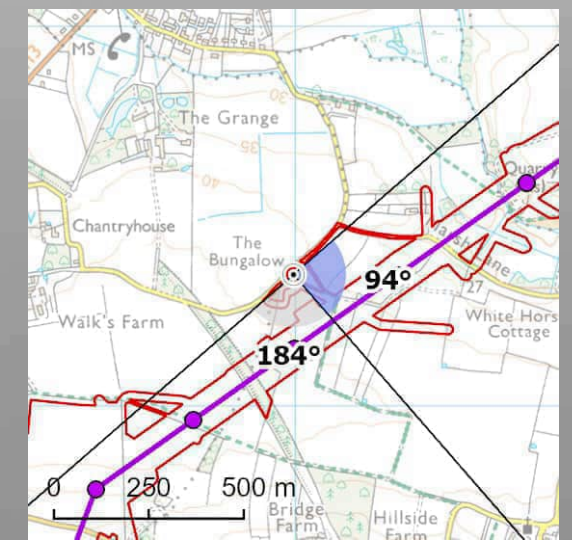



OS reference:	618470E 298066N	Horizontal field of view:	90° (cylindrical projection)
AOD:	39.7 m	Principal distance:	522 mm
Direction of view:	70°	Paper size:	841 x 297 mm (half A1)
Nearest pylon:	149m	Correct printed image size:	820 x 260 mm

Notes:
 1) These indicative wirelines represent a 'maximum visibility scenario.'

Norwich to Tilbury
Figure: A13.4.2A (vi)
Viewpoint VP6: A6

© Crown copyright and database rights 2023. Norwich to Tilbury Ordnance Survey data. Licence number: AC0000808172



Wireline

View flat at a comfortable arm's length

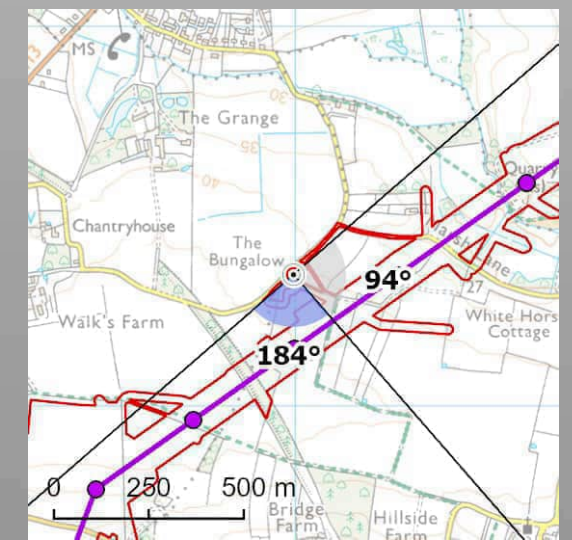



OS reference:	616995E 297347N	Horizontal field of view:	90° (cylindrical projection)
AOD:	43.1 m	Principal distance:	522 mm
Direction of view:	94°	Paper size:	841 x 297 mm (half A1)
Nearest pylon:	194m	Correct printed image size:	820 x 260 mm

Notes:
 1) These indicative wirelines represent a 'maximum visibility scenario.'

Norwich to Tilbury
Figure: A13.4.2A (vii)
 Viewpoint VP7: A7

© Crown copyright and database rights 2023. Norwich to Tilbury Ordnance Survey data. Licence number: AC0000808172



Wireline

View flat at a comfortable arm's length

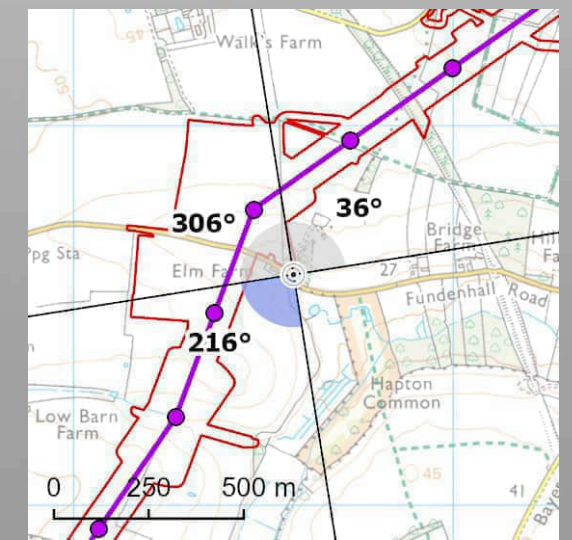



OS reference:	616995E 297347N	Horizontal field of view:	90° (cylindrical projection)
AOD:	43.1 m	Principal distance:	522 mm
Direction of view:	184°	Paper size:	841 x 297 mm (half A1)
Nearest pylon:	194m	Correct printed image size:	820 x 260 mm

Notes:
 1) These indicative wirelines represent a 'maximum visibility scenario.'

Norwich to Tilbury
Figure: A13.4.2A (vii)
 Viewpoint VP7: A7

© Crown copyright and database rights 2023. Norwich to Tilbury Ordnance Survey data. Licence number: AC0000808122



Wireline

View flat at a comfortable arm's length

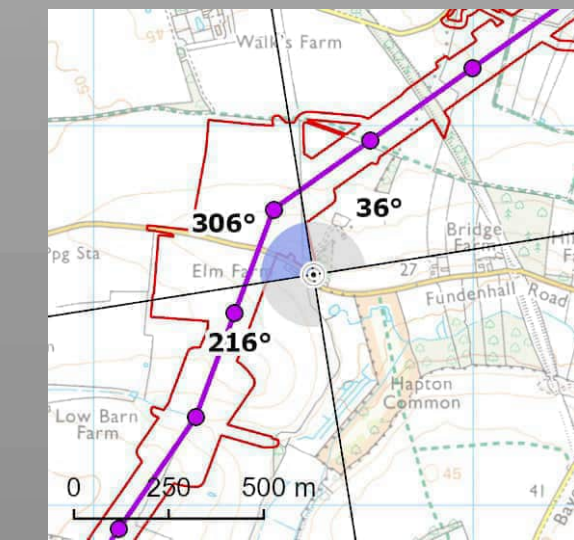



OS reference:	616579E 296609N	Horizontal field of view:	90° (cylindrical projection)
AOD:	32.7 m	Principal distance:	522 mm
Direction of view:	216°	Paper size:	841 x 297 mm (half A1)
Nearest pylon:	200m	Correct printed image size:	820 x 260 mm

Notes:
 1) These indicative wirelines represent a 'maximum visibility scenario.'

Norwich to Tilbury
Figure: A13.4.2A (viii)
Viewpoint VP8: A8

© Crown copyright and database rights 2023. Norwich to Tilbury Ordnance Survey data. Licence number: AC0000808122



Wireline

View flat at a comfortable arm's length

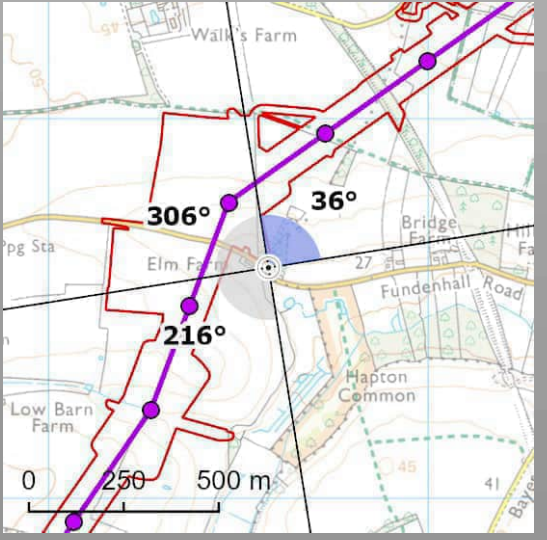



OS reference:	616579E 296609N	Horizontal field of view:	90° (cylindrical projection)
AOD:	32.7 m	Principal distance:	522 mm
Direction of view:	306°	Paper size:	841 x 297 mm (half A1)
Nearest pylon:	200m	Correct printed image size:	820 x 260 mm

Notes:
 1) These indicative wirelines represent a 'maximum visibility scenario.'

Norwich to Tilbury
Figure: A13.4.2A (viii)
 Viewpoint VP8: A8

© Crown copyright and database rights 2023. Norwich to Tilbury Ordnance Survey data. Licence number: AC0000808122



Wireline

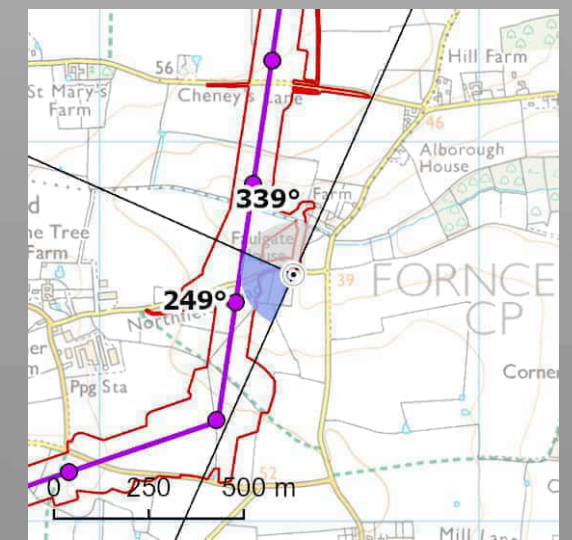

View flat at a comfortable arm's length



OS reference:	616579E 296609N	Horizontal field of view:	90° (cylindrical projection)
AOD:	32.7 m	Principal distance:	522 mm
Direction of view:	36°	Paper size:	841 x 297 mm (half A1)
Nearest pylon:	200m	Correct printed image size:	820 x 260 mm

Notes:
 1) These indicative wirelines represent a 'maximum visibility scenario.'

Norwich to Tilbury
Figure: A13.4.2A (viii)
 Viewpoint VP8: A8



Wireline

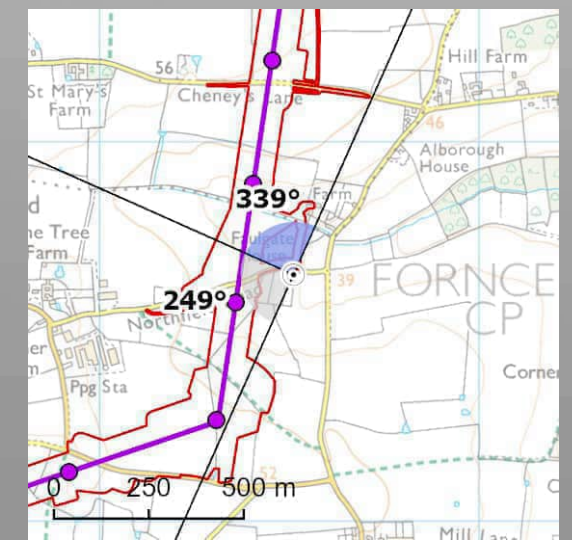

View flat at a comfortable arm's length

LUC	OS reference:	615511E 293651N	Horizontal field of view:	90° (cylindrical projection)
	AOD:	42.3 m	Principal distance:	522 mm
	Direction of view:	249°	Paper size:	841 x 297 mm (half A1)
	Nearest pylon:	169m	Correct printed image size:	820 x 260 mm

Notes:
 1) These indicative wirelines represent a 'maximum visibility scenario.'

Norwich to Tilbury
Figure: A13.4.2A (ix)
Viewpoint VP9: A9

© Crown copyright and database rights 2023. Norwich to Tilbury Ordnance Survey data. Licence number: AC0000808122



Wireline

View flat at a comfortable arm's length

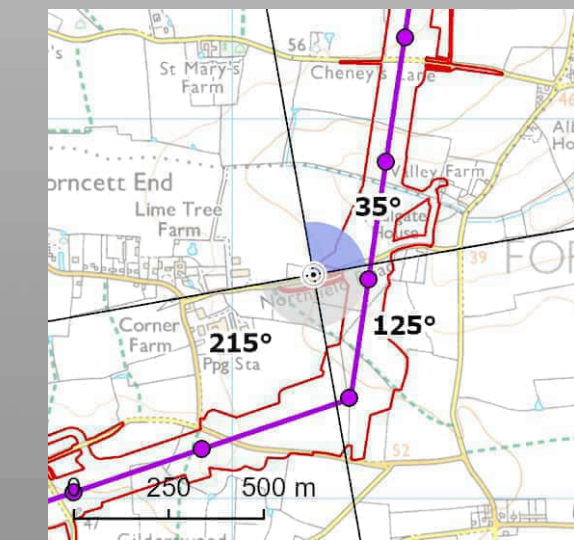



OS reference:	615511E 293651N	Horizontal field of view:	90° (cylindrical projection)
AOD:	42.3 m	Principal distance:	522 mm
Direction of view:	339°	Paper size:	841 x 297 mm (half A1)
Nearest pylon:	169m	Correct printed image size:	820 x 260 mm

Notes:
 1) These indicative wirelines represent a 'maximum visibility scenario.'

Norwich to Tilbury
Figure: A13.4.2A (ix)
 Viewpoint VP9: A9

© Crown copyright and database rights 2023. Norwich to Tilbury Ordnance Survey data. Licence number: AC0000808172



Wireline

View flat at a comfortable arm's length

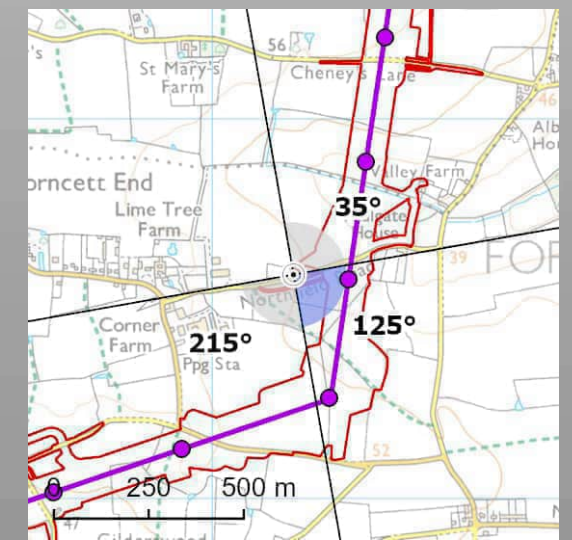



OS reference:	615214E 293591N	Horizontal field of view:	90° (cylindrical projection)
AOD:	51.4 m	Principal distance:	522 mm
Direction of view:	35°	Paper size:	841 x 297 mm (half A1)
Nearest pylon:	145m	Correct printed image size:	820 x 260 mm

Notes:
 1) These indicative wirelines represent a 'maximum visibility scenario.'

Norwich to Tilbury
Figure: A13.4.2A (x)
Viewpoint VP10: A10

© Crown copyright and database rights 2023. Norwich to Tilbury Ordnance Survey data. Licence number: AC0000808122



Wireline

View flat at a comfortable arm's length

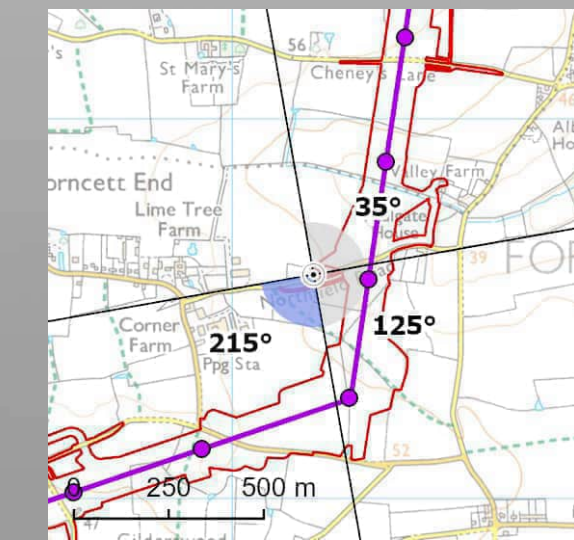



OS reference:	615214E 293591N	Horizontal field of view:	90° (cylindrical projection)
AOD:	51.4 m	Principal distance:	522 mm
Direction of view:	125°	Paper size:	841 x 297 mm (half A1)
Nearest pylon:	145m	Correct printed image size:	820 x 260 mm

Notes:
 1) These indicative wirelines represent a 'maximum visibility scenario.'

Norwich to Tilbury
Figure: A13.4.2A (x)
Viewpoint VP10: A10

© Crown copyright and database rights 2023. Norwich to Tilbury Ordnance Survey data. Licence number: AC0000808122



Wireline

View flat at a comfortable arm's length

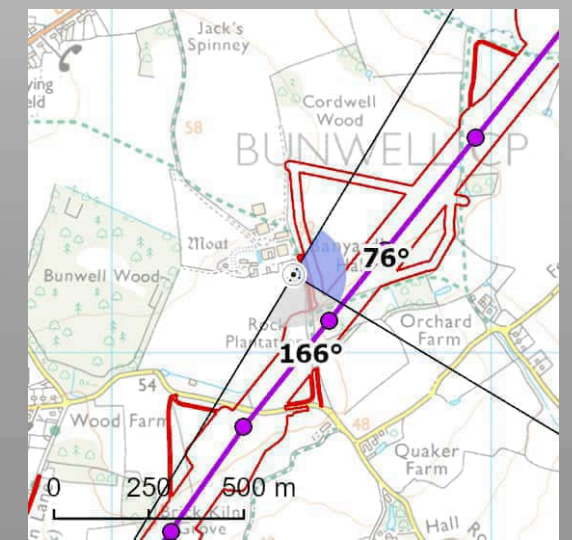



OS reference:	615214E 293591N	Horizontal field of view:	90° (cylindrical projection)
AOD:	51.4 m	Principal distance:	522 mm
Direction of view:	215°	Paper size:	841 x 297 mm (half A1)
Nearest pylon:	145m	Correct printed image size:	820 x 260 mm

Notes:
 1) These indicative wirelines represent a 'maximum visibility scenario.'

Norwich to Tilbury
Figure: A13.4.2A (x)
Viewpoint VP10: A10

© Crown copyright and database rights 2023. Norwich to Tilbury Ordnance Survey data. Licence number: AC0000808122



Wireline

View flat at a comfortable arm's length

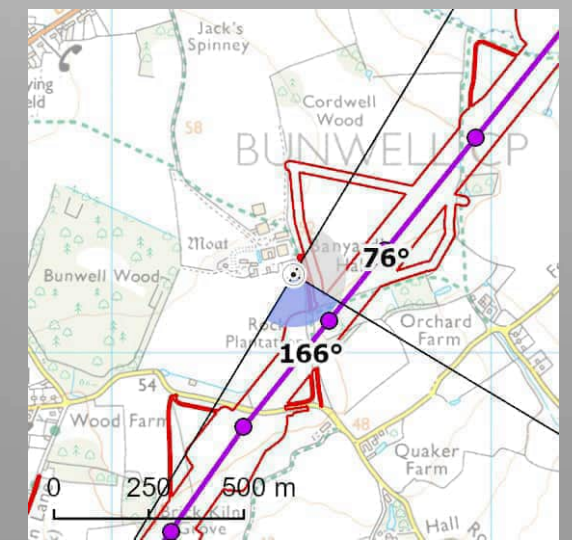



OS reference:	613479E 292207N	Horizontal field of view:	90° (cylindrical projection)
AOD:	54.2 m	Principal distance:	522 mm
Direction of view:	76°	Paper size:	841 x 297 mm (half A1)
Nearest pylon:	153m	Correct printed image size:	820 x 260 mm

Notes:
 1) These indicative wirelines represent a 'maximum visibility scenario.'

Norwich to Tilbury
Figure: A13.4.2A (xi)
 Viewpoint VP11: A11

© Crown copyright and database rights 2023. Norwich to Tilbury Ordnance Survey data. Licence number: AC0000808122



Wireline

View flat at a comfortable arm's length

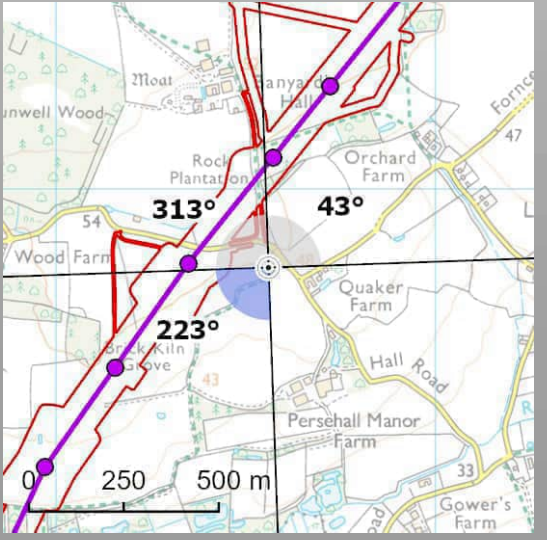



OS reference:	613479E 292207N	Horizontal field of view:	90° (cylindrical projection)
AOD:	54.2 m	Principal distance:	522 mm
Direction of view:	166°	Paper size:	841 x 297 mm (half A1)
Nearest pylon:	153m	Correct printed image size:	820 x 260 mm

Notes:
 1) These indicative wirelines represent a 'maximum visibility scenario.'

Norwich to Tilbury
Figure: A13.4.2A (xi)
 Viewpoint VP11: A11

© Crown copyright and database rights 2023. Norwich to Tilbury Ordnance Survey data. Licence number: AC0000808122



Wireline

View flat at a comfortable arm's length

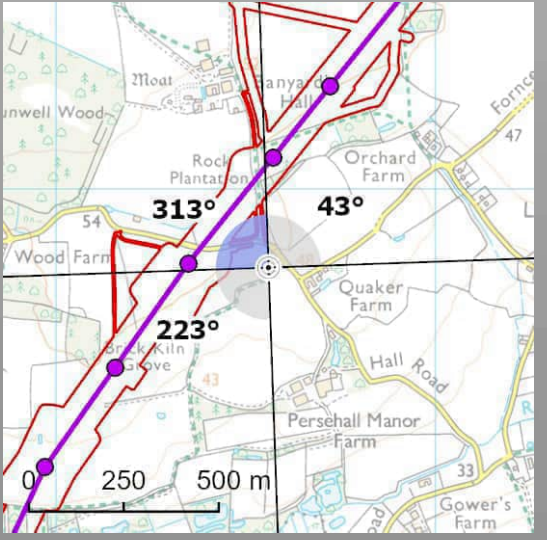



OS reference:	613560E 291794N	Horizontal field of view:	90° (cylindrical projection)
AOD:	51.5 m	Principal distance:	522 mm
Direction of view:	223°	Paper size:	841 x 297 mm (half A1)
Nearest pylon:	212m	Correct printed image size:	820 x 260 mm

Notes:
 1) These indicative wirelines represent a 'maximum visibility scenario.'

Norwich to Tilbury
Figure: A13.4.2A (xii)
Viewpoint VP12: A12

© Crown copyright and database rights 2023. Norwich to Tilbury Ordnance Survey data. Licence number: AC0000808122



Wireline

View flat at a comfortable arm's length




OS reference:	613560E 291794N	Horizontal field of view:	90° (cylindrical projection)
AOD:	51.5 m	Principal distance:	522 mm
Direction of view:	313°	Paper size:	841 x 297 mm (half A1)
Nearest pylon:	212m	Correct printed image size:	820 x 260 mm

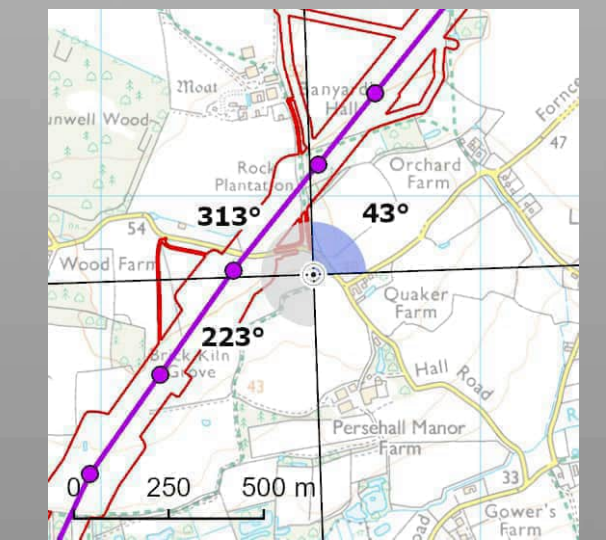
Notes:
 1) These indicative wirelines represent a 'maximum visibility scenario.'

Norwich to Tilbury
Figure: A13.4.2A (xii)
Viewpoint VP12: A12

© Crown copyright and database rights 2023. Norwich to Tilbury Ordnance Survey data. Licence number: AC0000808172



Wireline




View flat at a comfortable arm's length



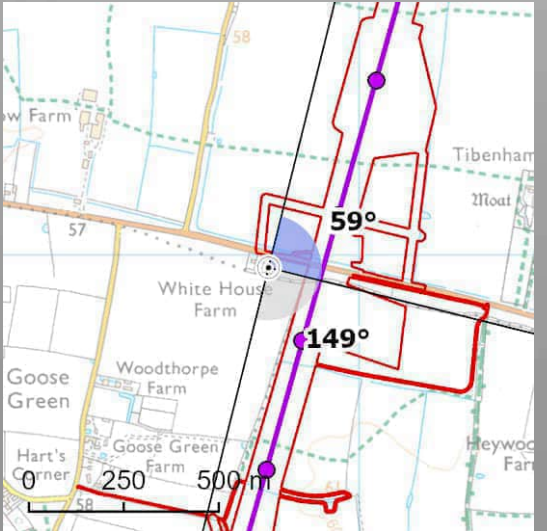
OS reference:	613560E 291794N	Horizontal field of view:	90° (cylindrical projection)
AOD:	51.5 m	Principal distance:	522 mm
Direction of view:	43°	Paper size:	841 x 297 mm (half A1)
Nearest pylon:	212m	Correct printed image size:	820 x 260 mm

Notes:
 1) These indicative wirelines represent a 'maximum visibility scenario.'

Norwich to Tilbury
Figure: A13.4.2A (xii)
Viewpoint VP12: A12



Wireline



View flat at a comfortable arm's length

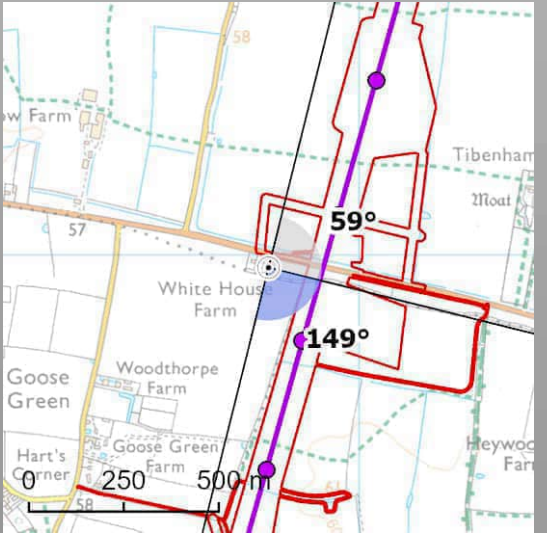



OS reference:	611761E 287968N	Horizontal field of view:	90° (cylindrical projection)
AOD:	60.2 m	Principal distance:	522 mm
Direction of view:	59°	Paper size:	841 x 297 mm (half A1)
Nearest pylon:	212m	Correct printed image size:	820 x 260 mm

Notes:
 1) These indicative wirelines represent a 'maximum visibility scenario.'

Norwich to Tilbury
Figure: A13.4.2A (xiii)
Viewpoint VP13: A13

© Crown copyright and database rights 2023. Norwich to Tilbury Ordnance Survey data. Licence number: AC0000808122



Wireline

View flat at a comfortable arm's length

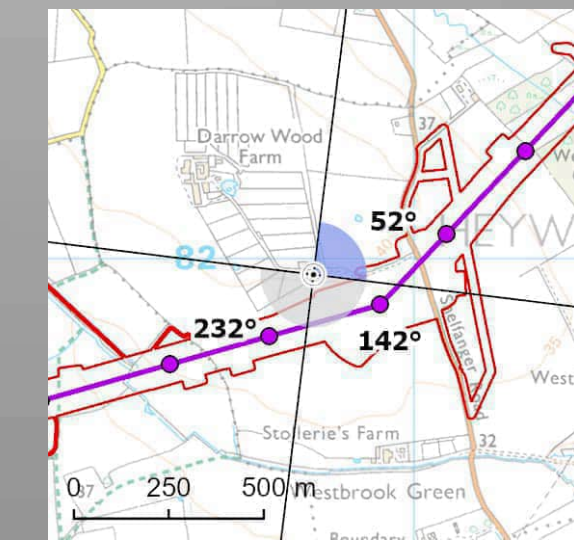



OS reference:	611761E 287968N	Horizontal field of view:	90° (cylindrical projection)
AOD:	60.2 m	Principal distance:	522 mm
Direction of view:	149°	Paper size:	841 x 297 mm (half A1)
Nearest pylon:	212m	Correct printed image size:	820 x 260 mm

Notes:
 1) These indicative wirelines represent a 'maximum visibility scenario.'

Norwich to Tilbury
Figure: A13.4.2A (xiii)
 Viewpoint VP13: A13

© Crown copyright and database rights 2023. Norwich to Tilbury Ordnance Survey data. Licence number: AC0000808122



Wireline

View flat at a comfortable arm's length

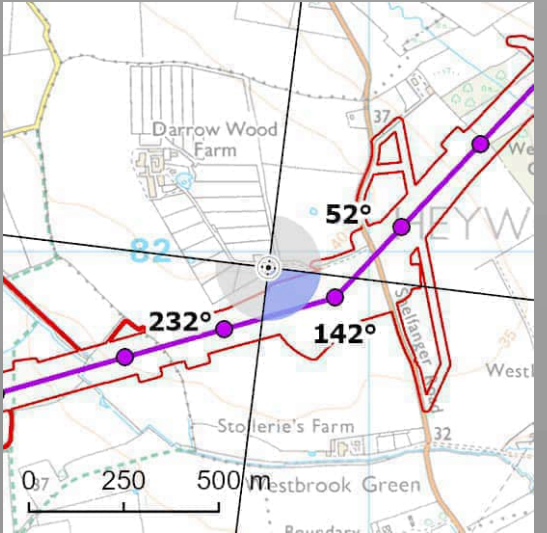



OS reference:	610735E 281959N	Horizontal field of view:	90° (cylindrical projection)
AOD:	43.3 m	Principal distance:	522 mm
Direction of view:	52°	Paper size:	841 x 297 mm (half A1)
Nearest pylon:	191m	Correct printed image size:	820 x 260 mm

Notes:
 1) These indicative wirelines represent a 'maximum visibility scenario.'

Norwich to Tilbury
Figure: A13.4.2A (xiv)
Viewpoint VP14: A14

© Crown copyright and database rights 2023. Norwich to Tilbury Ordnance Survey data. Licence number: AC0000808122



Wireline

View flat at a comfortable arm's length

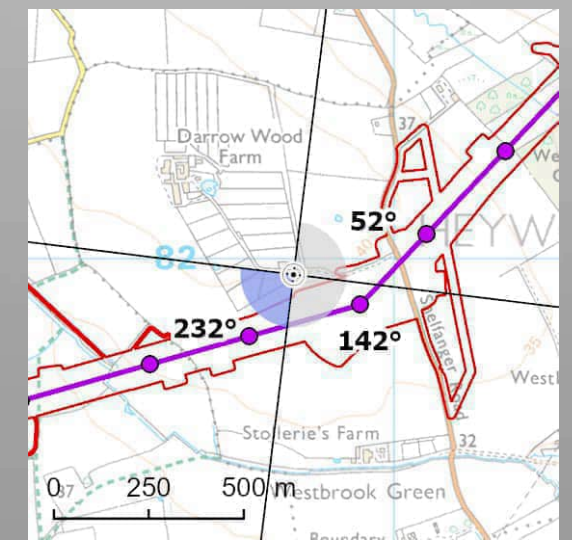



OS reference:	610735E 281959N	Horizontal field of view:	90° (cylindrical projection)
AOD:	43.3 m	Principal distance:	522 mm
Direction of view:	142°	Paper size:	841 x 297 mm (half A1)
Nearest pylon:	191m	Correct printed image size:	820 x 260 mm

Notes:
 1) These indicative wirelines represent a 'maximum visibility scenario.'

Norwich to Tilbury
Figure: A13.4.2A (xiv)
Viewpoint VP14: A14

© Crown copyright and database rights 2023. Norwich to Tilbury Ordnance Survey data. Licence number: AC0000808122



Wireline

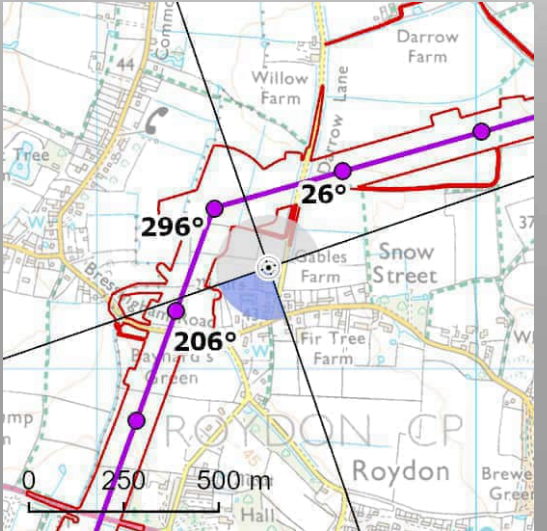

View flat at a comfortable arm's length



OS reference:	610735E 281959N	Horizontal field of view:	90° (cylindrical projection)
AOD:	43.3 m	Principal distance:	522 mm
Direction of view:	232°	Paper size:	841 x 297 mm (half A1)
Nearest pylon:	191m	Correct printed image size:	820 x 260 mm

Notes:
 1) These indicative wirelines represent a 'maximum visibility scenario.'

Norwich to Tilbury
Figure: A13.4.2A (xiv)
Viewpoint VP14: A14



Wireline

View flat at a comfortable arm's length

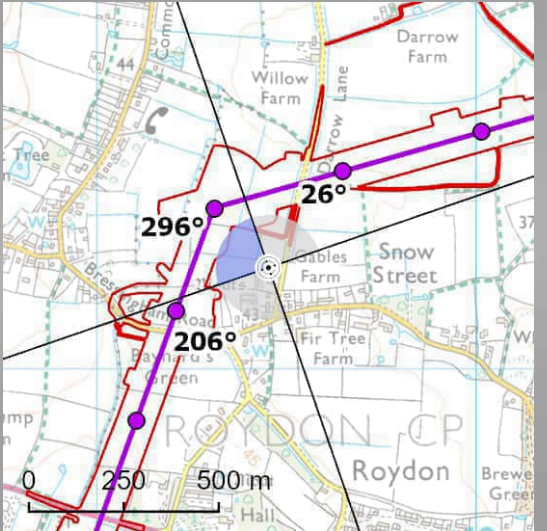



OS reference:	609452E 281268N	Horizontal field of view:	90° (cylindrical projection)
AOD:	44.7 m	Principal distance:	522 mm
Direction of view:	206°	Paper size:	841 x 297 mm (half A1)
Nearest pylon:	212m	Correct printed image size:	820 x 260 mm

Notes:
 1) These indicative wirelines represent a 'maximum visibility scenario.'

Norwich to Tilbury
Figure: A13.4.2A (xv)
Viewpoint VP15: A15

© Crown copyright and database rights 2023. Norwich to Tilbury Ordnance Survey data. Licence number: AC0000908172



Wireline

View flat at a comfortable arm's length

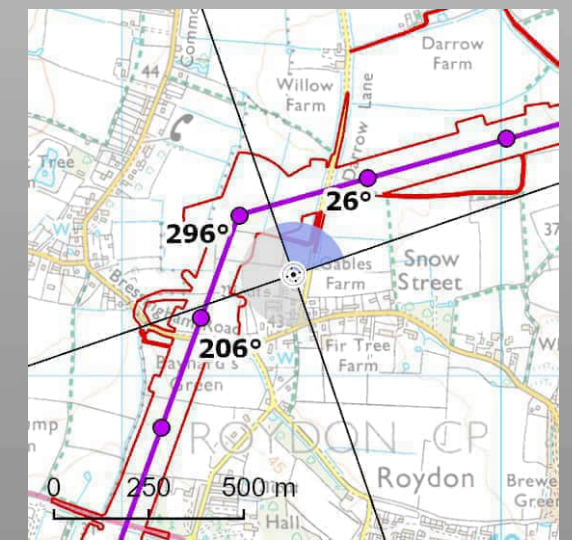



OS reference:	609452E 281268N	Horizontal field of view:	90° (cylindrical projection)
AOD:	44.7 m	Principal distance:	522 mm
Direction of view:	296°	Paper size:	841 x 297 mm (half A1)
Nearest pylon:	212m	Correct printed image size:	820 x 260 mm

Notes:
 1) These indicative wirelines represent a 'maximum visibility scenario.'

Norwich to Tilbury
Figure: A13.4.2A (xv)
Viewpoint VP15: A15

© Crown copyright and database rights 2023. Norwich to Tilbury Ordnance Survey data. Licence number: AC0000908172



Wireline

View flat at a comfortable arm's length

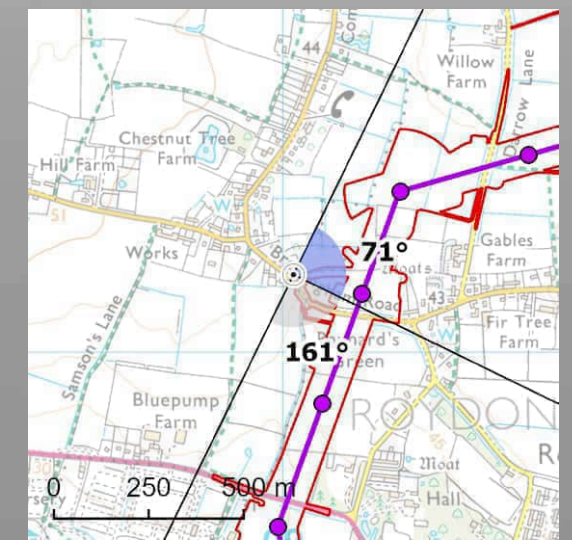



OS reference:	609452E 281268N	Horizontal field of view:	90° (cylindrical projection)
AOD:	44.7 m	Principal distance:	522 mm
Direction of view:	26°	Paper size:	841 x 297 mm (half A1)
Nearest pylon:	212m	Correct printed image size:	820 x 260 mm

Notes:
 1) These indicative wirelines represent a 'maximum visibility scenario.'

Norwich to Tilbury
Figure: A13.4.2A (xv)
Viewpoint VP15: A15

© Crown copyright and database rights 2023. Norwich to Tilbury Ordnance Survey data. Licence number: AC0000808122



Wireline

View flat at a comfortable arm's length

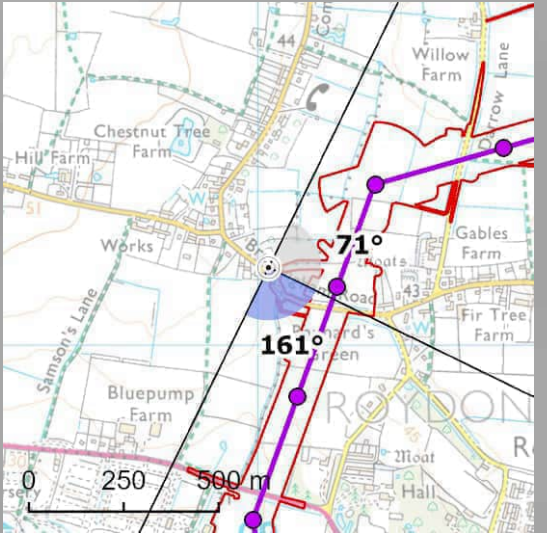



OS reference:	609028E 281206N	Horizontal field of view:	90° (cylindrical projection)
AOD:	43 m	Principal distance:	522 mm
Direction of view:	71°	Paper size:	841 x 297 mm (half A1)
Nearest pylon:	188m	Correct printed image size:	820 x 260 mm

Notes:
 1) These indicative wirelines represent a 'maximum visibility scenario.'

Norwich to Tilbury
Figure: A13.4.2A (xvi)
 Viewpoint VP16: A16

© Crown copyright and database rights 2023. Norwich to Tilbury Ordnance Survey data. Licence number: AC0000808122



Wireline

View flat at a comfortable arm's length

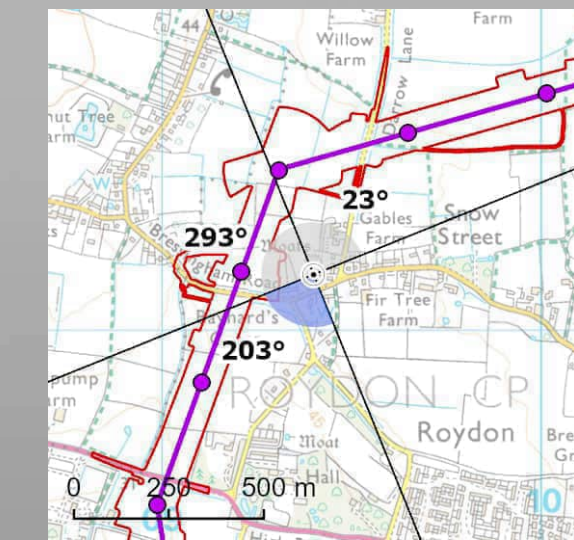



OS reference:	609028E 281206N	Horizontal field of view:	90° (cylindrical projection)
AOD:	43 m	Principal distance:	522 mm
Direction of view:	161°	Paper size:	841 x 297 mm (half A1)
Nearest pylon:	188m	Correct printed image size:	820 x 260 mm

Notes:
 1) These indicative wirelines represent a 'maximum visibility scenario.'

Norwich to Tilbury
Figure: A13.4.2A (xvi)
 Viewpoint VP16: A16

© Crown copyright and database rights 2023. Norwich to Tilbury Ordnance Survey data. Licence number: AC0000808172



Wireline

View flat at a comfortable arm's length

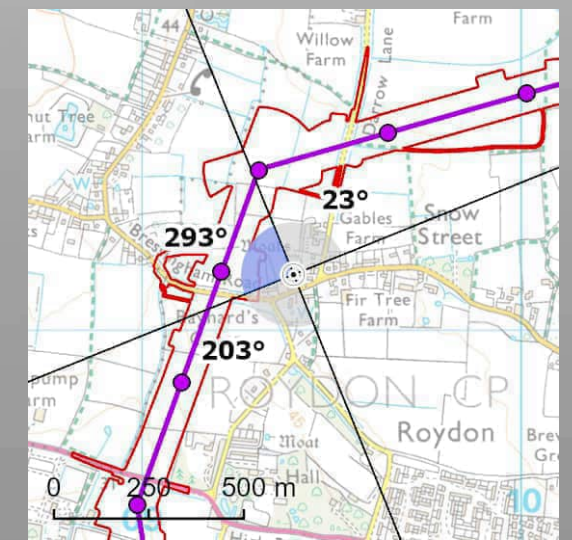



OS reference:	609399E 281148N	Horizontal field of view:	90° (cylindrical projection)
AOD:	45.8 m	Principal distance:	522 mm
Direction of view:	203°	Paper size:	841 x 297 mm (half A1)
Nearest pylon:	190m	Correct printed image size:	820 x 260 mm

Notes:
 1) These indicative wirelines represent a 'maximum visibility scenario.'

Norwich to Tilbury
Figure: A13.4.2A (xvii)
Viewpoint VP17: A17

© Crown copyright and database rights 2023. Norwich to Tilbury Ordnance Survey data. Licence number: AC0000808172



Wireline

View flat at a comfortable arm's length

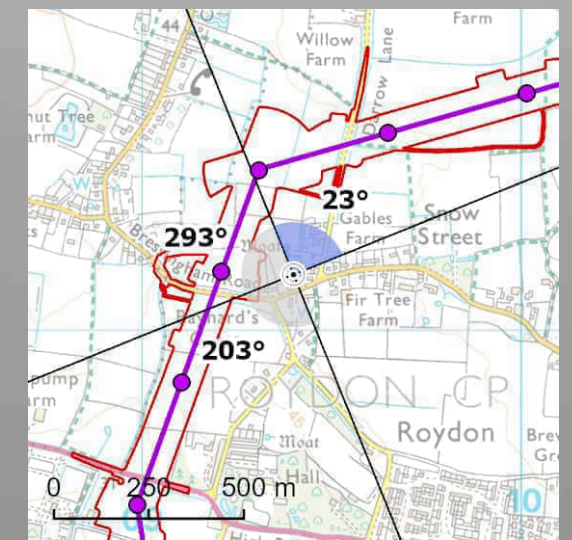



OS reference:	6093399E 281148N	Horizontal field of view:	90° (cylindrical projection)
AOD:	45.8 m	Principal distance:	522 mm
Direction of view:	293°	Paper size:	841 x 297 mm (half A1)
Nearest pylon:	190m	Correct printed image size:	820 x 260 mm

Notes:
 1) These indicative wirelines represent a 'maximum visibility scenario.'

Norwich to Tilbury
Figure: A13.4.2A (xvii)
Viewpoint VP17: A17

© Crown copyright and database rights 2023. Norwich to Tilbury Ordnance Survey data. Licence number: AC0000808172



Wireline

View flat at a comfortable arm's length

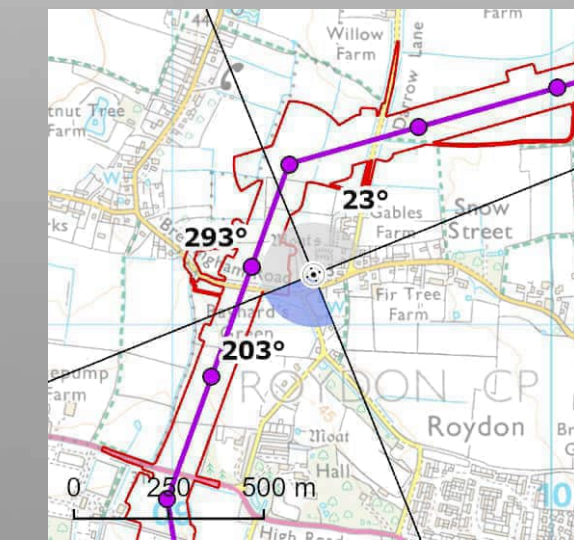



OS reference:	609399E 281148N	Horizontal field of view:	90° (cylindrical projection)
AOD:	45.8 m	Principal distance:	522 mm
Direction of view:	23°	Paper size:	841 x 297 mm (half A1)
Nearest pylon:	190m	Correct printed image size:	820 x 260 mm

Notes:
 1) These indicative wirelines represent a 'maximum visibility scenario.'

Norwich to Tilbury
Figure: A13.4.2A (xvii)
 Viewpoint VP17: A17

© Crown copyright and database rights 2023. Norwich to Tilbury Ordnance Survey data. Licence number: AC0000808122



Wireline

View flat at a comfortable arm's length

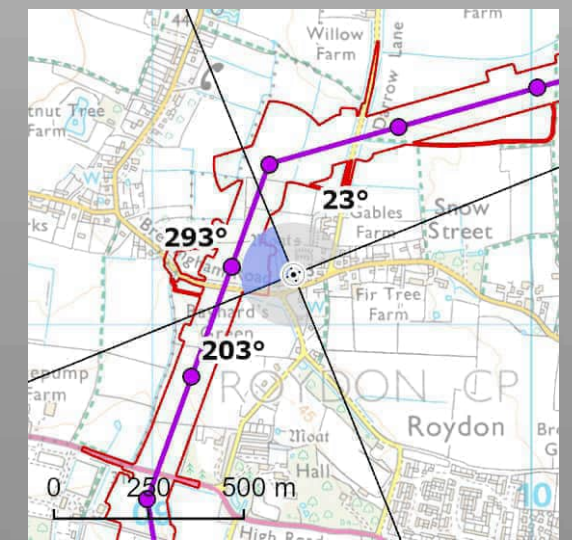



OS reference:	609372E 281133N	Horizontal field of view:	90° (cylindrical projection)
AOD:	45.4 m	Principal distance:	522 mm
Direction of view:	203°	Paper size:	841 x 297 mm (half A1)
Nearest pylon:	164m	Correct printed image size:	820 x 260 mm

Notes:
 1) These indicative wirelines represent a 'maximum visibility scenario.'

Norwich to Tilbury
Figure: A13.4.2A (xviii)
Viewpoint VP18: A18

© Crown copyright and database rights 2023. Norwich to Tilbury Ordnance Survey data. Licence number: AC0000808172



Wireline

View flat at a comfortable arm's length

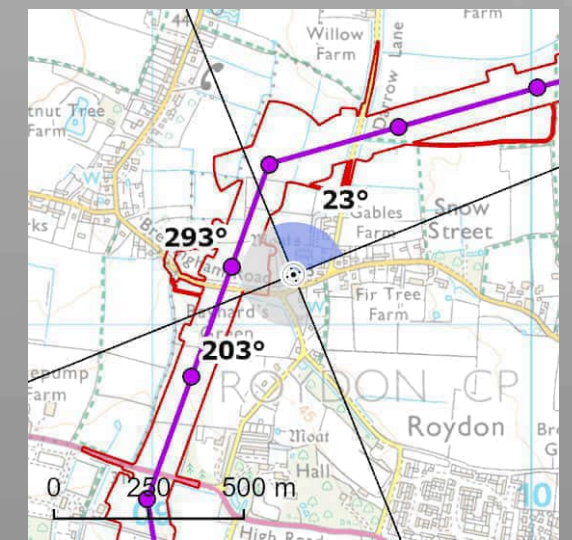



OS reference:	609372E 281133N	Horizontal field of view:	90° (cylindrical projection)
AOD:	45.4 m	Principal distance:	522 mm
Direction of view:	293°	Paper size:	841 x 297 mm (half A1)
Nearest pylon:	164m	Correct printed image size:	820 x 260 mm

Notes:
 1) These indicative wirelines represent a 'maximum visibility scenario.'

Norwich to Tilbury
Figure: A13.4.2A (xviii)
Viewpoint VP18: A18

© Crown copyright and database rights 2023. Norwich to Tilbury Ordnance Survey data. Licence number: AC0000908172



Wireline

View flat at a comfortable arm's length

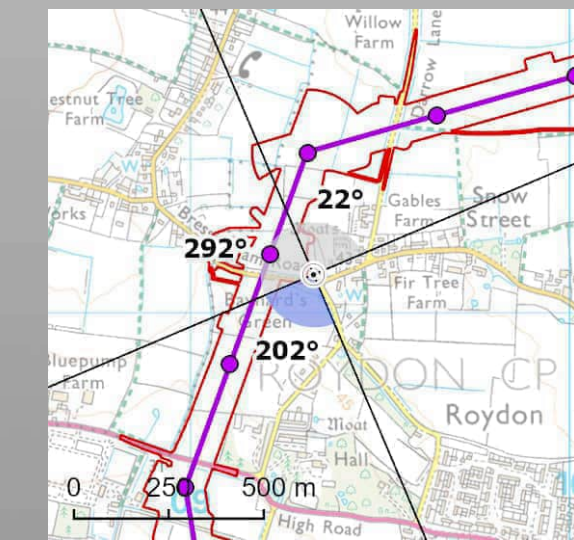



OS reference:	609372E 281133N	Horizontal field of view:	90° (cylindrical projection)
AOD:	45.4 m	Principal distance:	522 mm
Direction of view:	23°	Paper size:	841 x 297 mm (half A1)
Nearest pylon:	164m	Correct printed image size:	820 x 260 mm

Notes:
 1) These indicative wirelines represent a 'maximum visibility scenario.'

Norwich to Tilbury
Figure: A13.4.2A (xviii)
Viewpoint VP18: A18

© Crown copyright and database rights 2023. Norwich to Tilbury Ordnance Survey data. Licence number: AC0000808172



Wireline

View flat at a comfortable arm's length

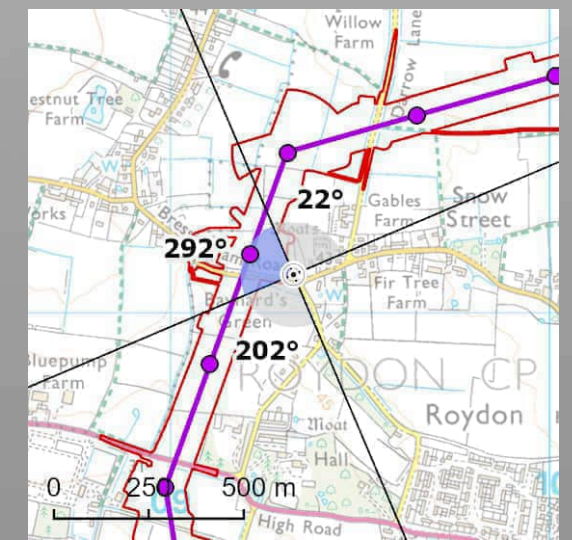
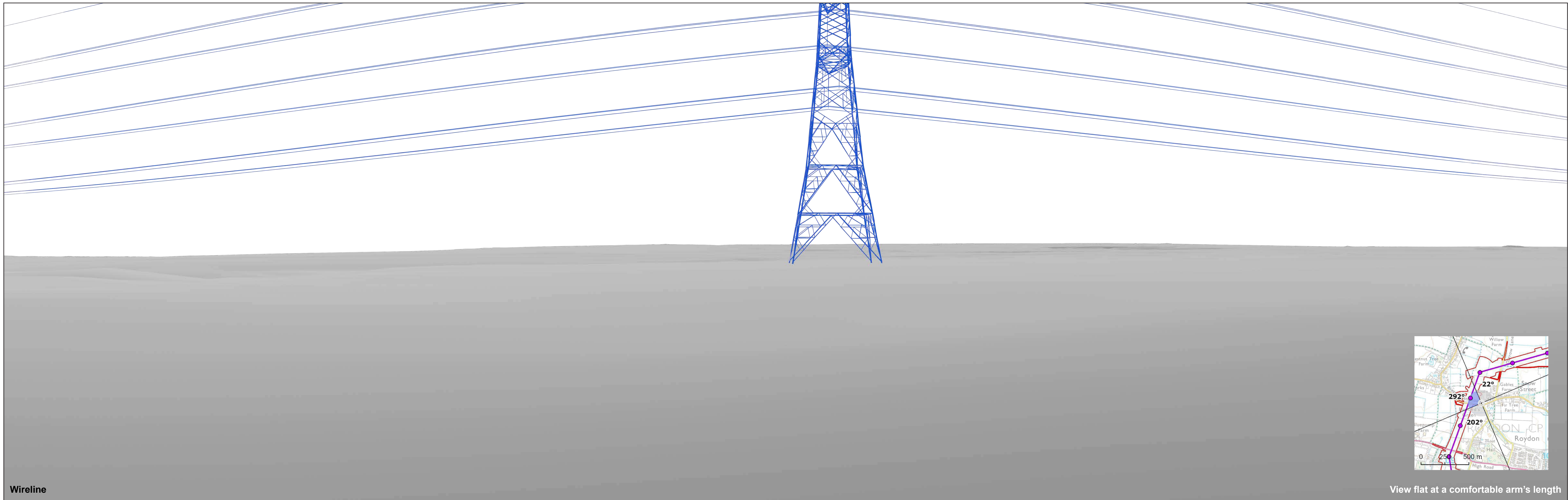


OS reference:	609324E 281102N	Horizontal field of view:	90° (cylindrical projection)
AOD:	45.1 m	Principal distance:	522 mm
Direction of view:	202°	Paper size:	841 x 297 mm (half A1)
Nearest pylon:	126m	Correct printed image size:	820 x 260 mm

Notes:
 1) These indicative wirelines represent a 'maximum visibility scenario.'

Norwich to Tilbury
Figure: A13.4.2A (xix)
Viewpoint VP19: A19

© Crown copyright and database rights 2023. Norwich to Tilbury Ordnance Survey data. Licence number: AC0000808172



Wireline

View flat at a comfortable arm's length

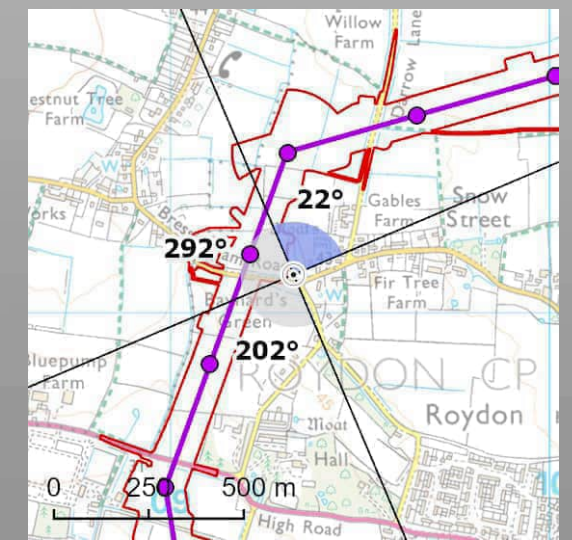



OS reference:	609324E 281102N	Horizontal field of view:	90° (cylindrical projection)
AOD:	45.1 m	Principal distance:	522 mm
Direction of view:	292°	Paper size:	841 x 297 mm (half A1)
Nearest pylon:	126m	Correct printed image size:	820 x 260 mm

Notes:
 1) These indicative wirelines represent a 'maximum visibility scenario.'

Norwich to Tilbury
Figure: A13.4.2A (xix)
Viewpoint VP19: A19

© Crown copyright and database rights 2023. Norwich to Tilbury Ordnance Survey data. Licence number: AC0000908172



Wireline

View flat at a comfortable arm's length

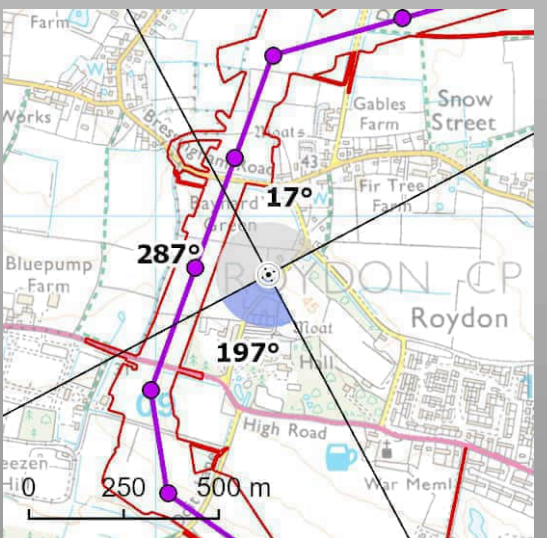



OS reference:	609324E 281102N	Horizontal field of view:	90° (cylindrical projection)
AOD:	45.1 m	Principal distance:	522 mm
Direction of view:	22°	Paper size:	841 x 297 mm (half A1)
Nearest pylon:	126m	Correct printed image size:	820 x 260 mm

Notes:
 1) These indicative wirelines represent a 'maximum visibility scenario.'

Norwich to Tilbury
Figure: A13.4.2A (xix)
Viewpoint VP19: A19

© Crown copyright and database rights 2023. Norwich to Tilbury Ordnance Survey data. Licence number: AC0000808172



Wireline

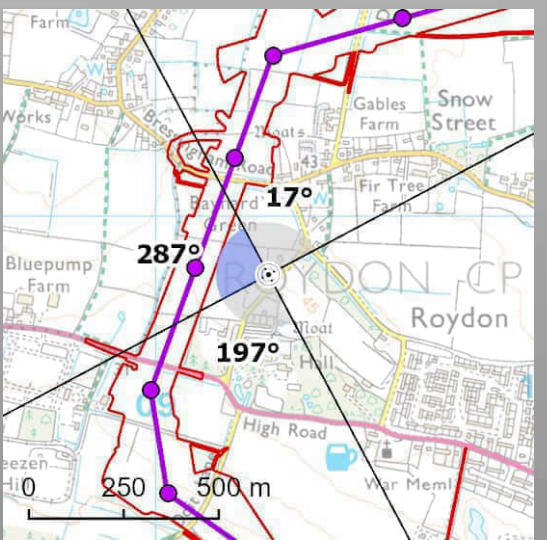

View flat at a comfortable arm's length

LUC	OS reference:	609297E 280847N	Horizontal field of view:	90° (cylindrical projection)
	AOD:	46.4 m	Principal distance:	522 mm
	Direction of view:	197°	Paper size:	841 x 297 mm (half A1)
	Nearest pylon:	194m	Correct printed image size:	820 x 260 mm

Notes:
1) These indicative wirelines represent a 'maximum visibility scenario.'

Norwich to Tilbury
Figure: A13.4.2A (xx)
Viewpoint VP20: A20

© Crown copyright and database rights 2025. Norwich to Tilbury Ordnance Survey data. Licence number: AC0000808172



Wireline

View flat at a comfortable arm's length

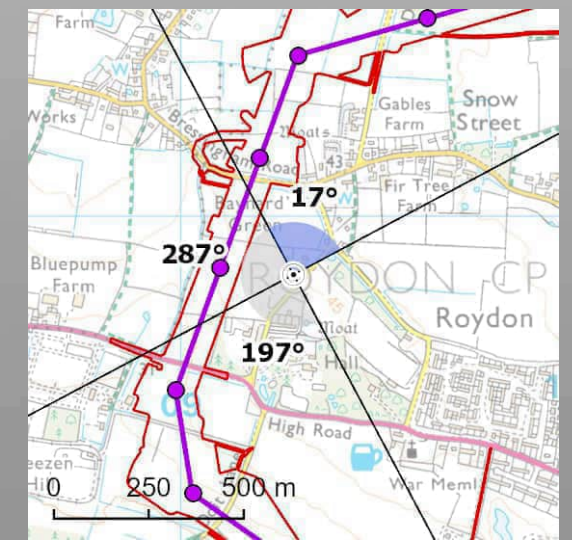



OS reference:	609297E 280847N	Horizontal field of view:	90° (cylindrical projection)
AOD:	46.4 m	Principal distance:	522 mm
Direction of view:	287°	Paper size:	841 x 297 mm (half A1)
Nearest pylon:	194m	Correct printed image size:	820 x 260 mm

Notes:
 1) These indicative wirelines represent a 'maximum visibility scenario.'

Norwich to Tilbury
Figure: A13.4.2A (xx)
Viewpoint VP20: A20

© Crown copyright and database rights 2025. Norwich to Tilbury Ordnance Survey data. Licence number: AC0000808172



Wireline

View flat at a comfortable arm's length

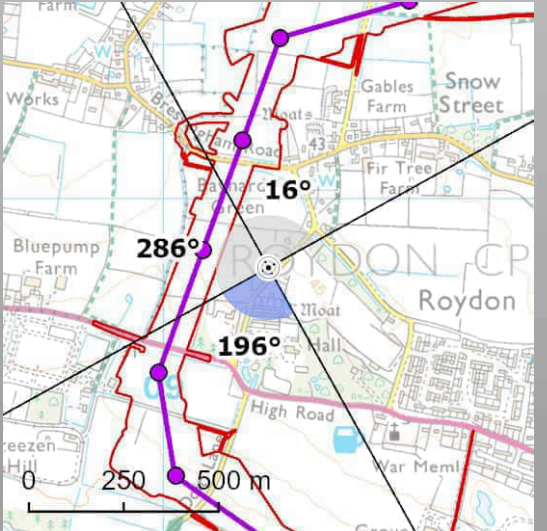



OS reference:	609297E 280847N	Horizontal field of view:	90° (cylindrical projection)
AOD:	46.4 m	Principal distance:	522 mm
Direction of view:	17°	Paper size:	841 x 297 mm (half A1)
Nearest pylon:	194m	Correct printed image size:	820 x 260 mm

Notes:
 1) These indicative wirelines represent a 'maximum visibility scenario.'

Norwich to Tilbury
Figure: A13.4.2A (xx)
Viewpoint VP20: A20

© Crown copyright and database rights 2023. Norwich to Tilbury Ordnance Survey data. Licence number: AC000081122



Wireline

View flat at a comfortable arm's length

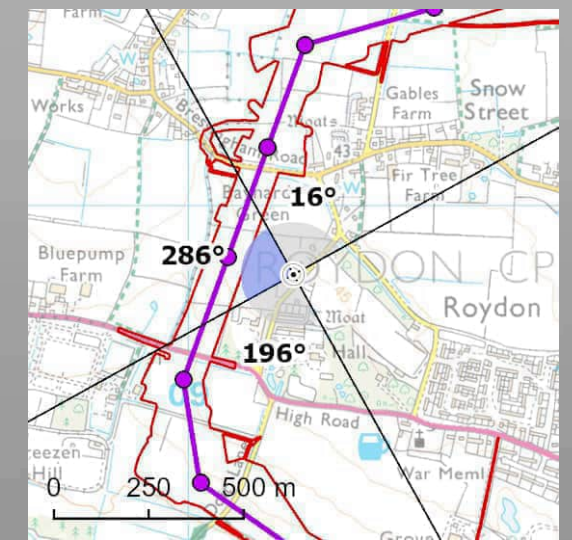
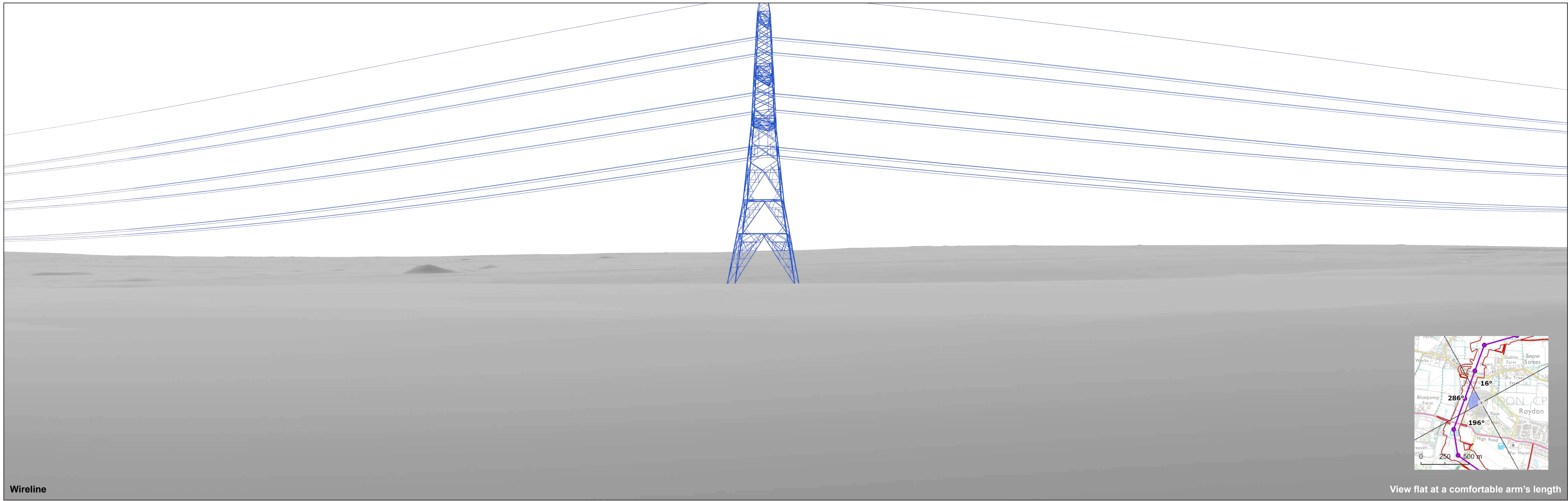


OS reference:	609277E 280819N	Horizontal field of view:	90° (cylindrical projection)
AOD:	45.9 m	Principal distance:	522 mm
Direction of view:	196°	Paper size:	841 x 297 mm (half A1)
Nearest pylon:	179m	Correct printed image size:	820 x 260 mm

Notes:
 1) These indicative wirelines represent a 'maximum visibility scenario.'

Norwich to Tilbury
Figure: A13.4.2A (xxi)
 Viewpoint VP21: A21

© Crown copyright and database rights 2023. Norwich to Tilbury Ordnance Survey data. Licence number: AC0000808172



Wireline

View flat at a comfortable arm's length

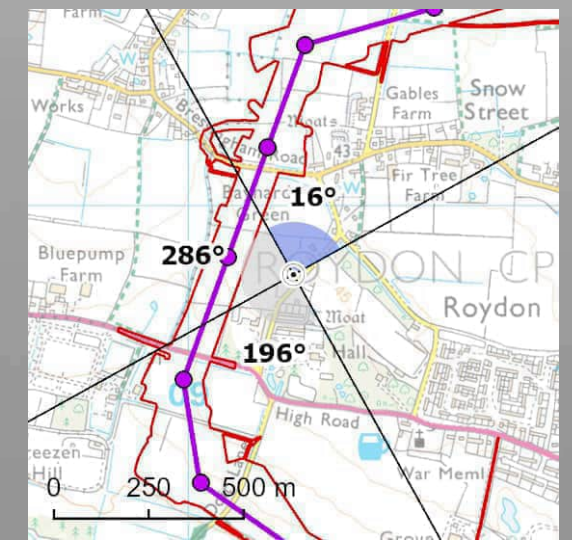



OS reference:	609277E 280819N	Horizontal field of view:	90° (cylindrical projection)
AOD:	45.9 m	Principal distance:	522 mm
Direction of view:	286°	Paper size:	841 x 297 mm (half A1)
Nearest pylon:	179m	Correct printed image size:	820 x 260 mm

Notes:
 1) These indicative wirelines represent a 'maximum visibility scenario.'

Norwich to Tilbury
Figure: A13.4.2A (xxi)
Viewpoint VP21: A21

© Crown copyright and database rights 2023. Norwich to Tilbury Ordnance Survey data. Licence number: AC0000808122



Wireline

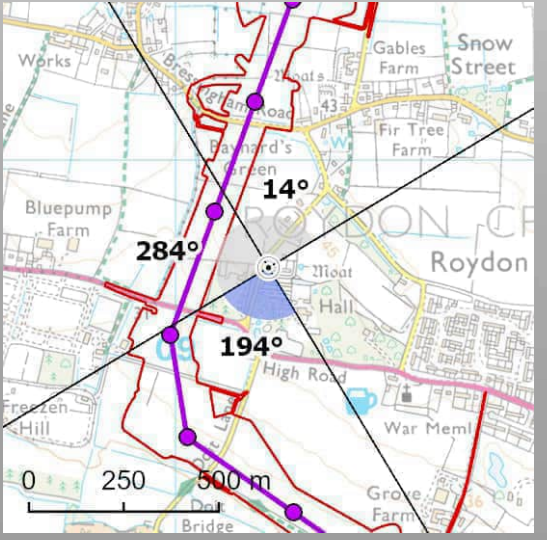

View flat at a comfortable arm's length



OS reference:	609277E 280819N	Horizontal field of view:	90° (cylindrical projection)
AOD:	45.9 m	Principal distance:	522 mm
Direction of view:	16°	Paper size:	841 x 297 mm (half A1)
Nearest pylon:	179m	Correct printed image size:	820 x 260 mm

Notes:
 1) These indicative wirelines represent a 'maximum visibility scenario.'

Norwich to Tilbury
Figure: A13.4.2A (xxi)
 Viewpoint VP21: A21



Wireline

View flat at a comfortable arm's length

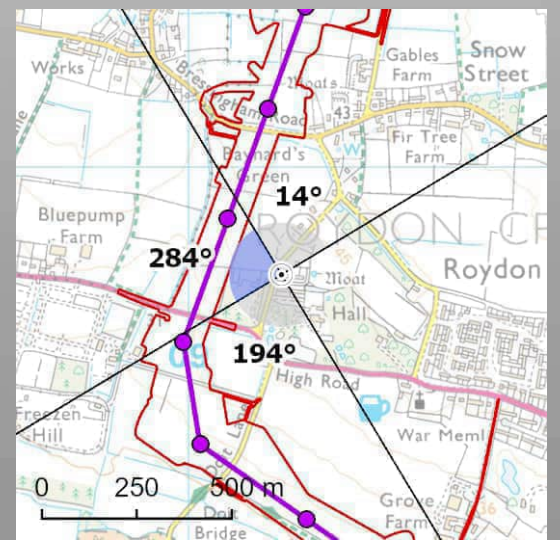



OS reference:	609245E 280718N	Horizontal field of view:	90° (cylindrical projection)
AOD:	43.6 m	Principal distance:	522 mm
Direction of view:	194°	Paper size:	841 x 297 mm (half A1)
Nearest pylon:	203m	Correct printed image size:	820 x 260 mm

Notes:
 1) These indicative wirelines represent a 'maximum visibility scenario.'

Norwich to Tilbury
Figure: A13.4.2A (xxii)
 Viewpoint VP22: A22

© Crown copyright and database rights 2023. Norwich to Tilbury Ordnance Survey data. Licence number: AC0000808122



Wireline

View flat at a comfortable arm's length

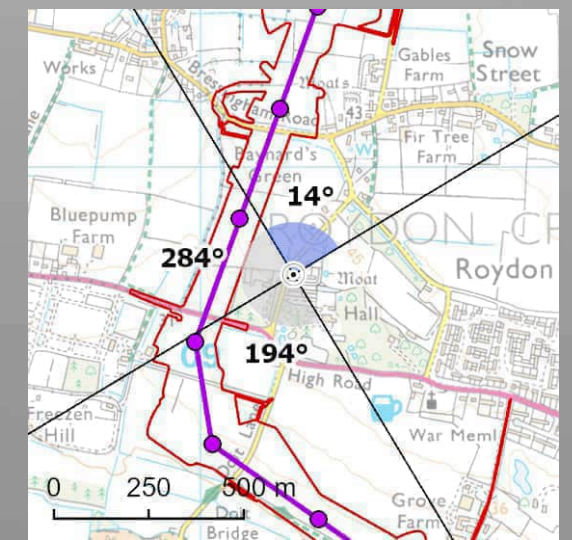



OS reference:	609245E 280718N	Horizontal field of view:	90° (cylindrical projection)
AOD:	43.6 m	Principal distance:	522 mm
Direction of view:	284°	Paper size:	841 x 297 mm (half A1)
Nearest pylon:	203m	Correct printed image size:	820 x 260 mm

Notes:
 1) These indicative wirelines represent a 'maximum visibility scenario.'

Norwich to Tilbury
Figure: A13.4.2A (xxii)
Viewpoint VP22: A22

© Crown copyright and database rights 2023. Norwich to Tilbury Ordnance Survey data. Licence number: AC0000808172



Wireline

View flat at a comfortable arm's length

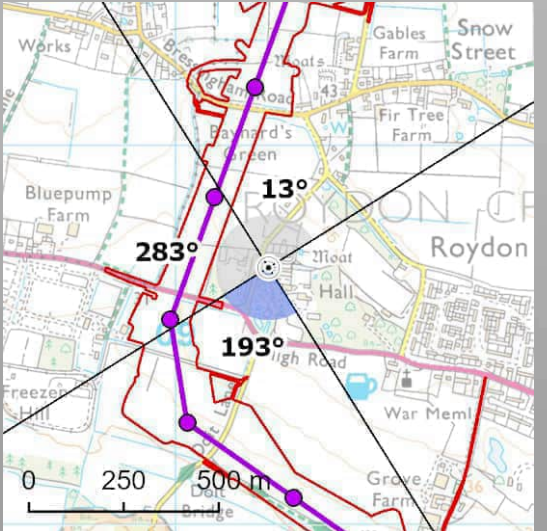



OS reference:	609245E 280718N	Horizontal field of view:	90° (cylindrical projection)
AOD:	43.6 m	Principal distance:	522 mm
Direction of view:	14°	Paper size:	841 x 297 mm (half A1)
Nearest pylon:	203m	Correct printed image size:	820 x 260 mm

Notes:
 1) These indicative wirelines represent a 'maximum visibility scenario.'

Norwich to Tilbury
Figure: A13.4.2A (xxii)
 Viewpoint VP22: A22

© Crown copyright and database rights 2023. Norwich to Tilbury Ordnance Survey data. Licence number: AC0000808122



Wireline

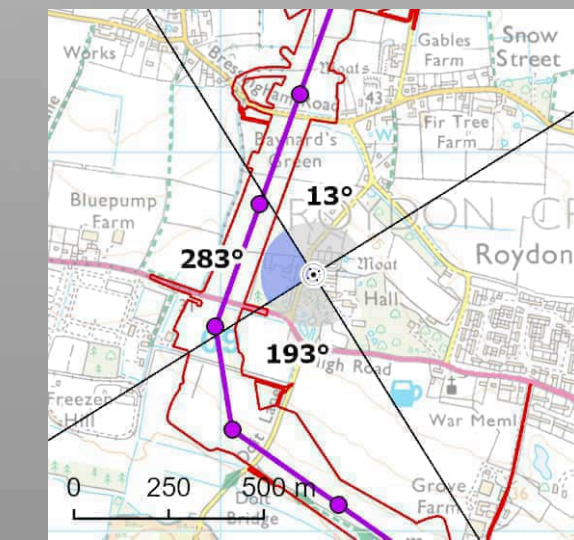


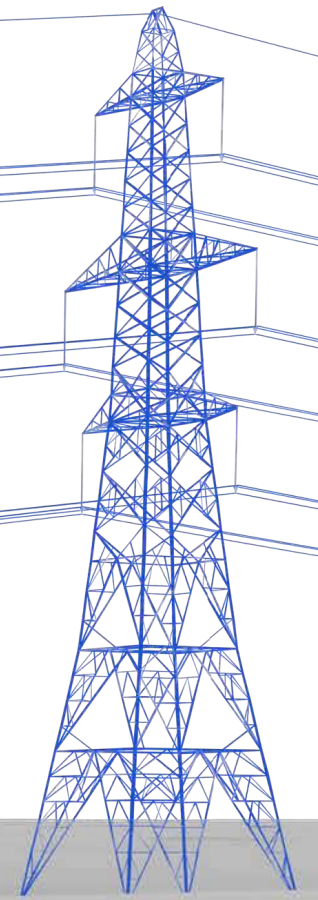
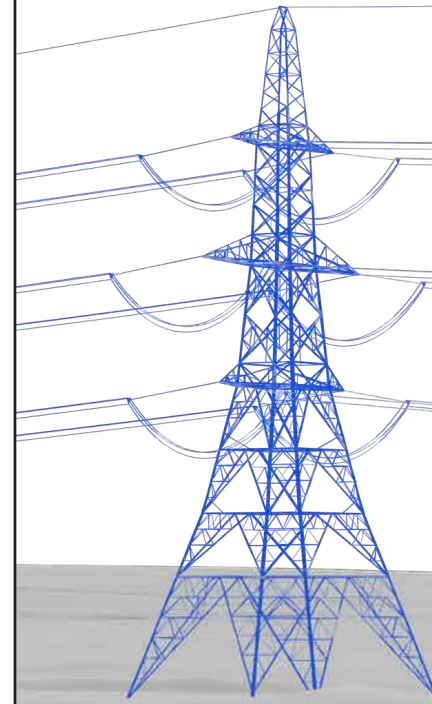
View flat at a comfortable arm's length

LUC	OS reference:	609245E 280679N	Horizontal field of view:	90° (cylindrical projection)
	AOD:	43.1 m	Principal distance:	522 mm
	Direction of view:	193°	Paper size:	841 x 297 mm (half A1)
	Nearest pylon:	233m	Correct printed image size:	820 x 260 mm

Notes:
1) These indicative wirelines represent a 'maximum visibility scenario.'

Norwich to Tilbury
Figure: A13.4.2A (xxiii)
Viewpoint VP23: A23

© Crown copyright and database rights 2023. Norwich to Tilbury Ordnance Survey data. Licence number: AC0000808172



Wireline

View flat at a comfortable arm's length

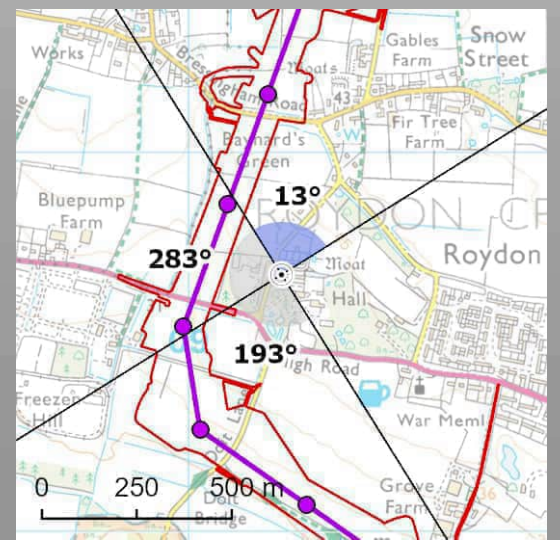



OS reference:	609245E 280679N	Horizontal field of view:	90° (cylindrical projection)
AOD:	43.1 m	Principal distance:	522 mm
Direction of view:	283°	Paper size:	841 x 297 mm (half A1)
Nearest pylon:	233m	Correct printed image size:	820 x 260 mm

Notes:
 1) These indicative wirelines represent a 'maximum visibility scenario.'

Norwich to Tilbury
Figure: A13.4.2A (xxiii)
Viewpoint VP23: A23

© Crown copyright and database rights 2023. Norwich to Tilbury Ordnance Survey data. Licence number: AC0000908172



Wireline

View flat at a comfortable arm's length

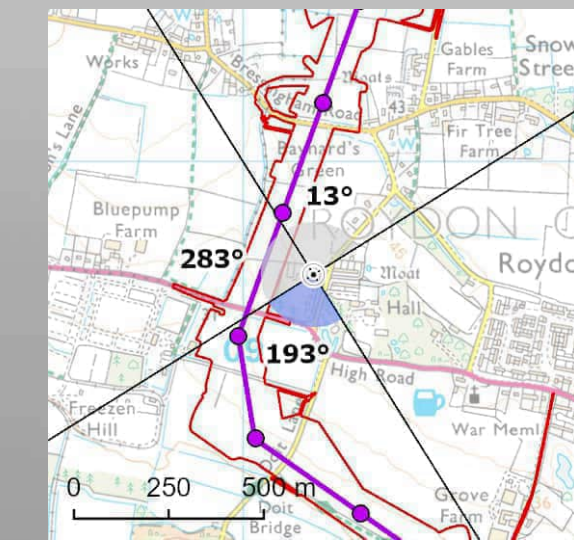



OS reference:	609245E 280679N	Horizontal field of view:	90° (cylindrical projection)
AOD:	43.1 m	Principal distance:	522 mm
Direction of view:	13°	Paper size:	841 x 297 mm (half A1)
Nearest pylon:	233m	Correct printed image size:	820 x 260 mm

Notes:
 1) These indicative wirelines represent a 'maximum visibility scenario.'

Norwich to Tilbury
Figure: A13.4.2A (xxiii)
Viewpoint VP23: A23

© Crown copyright and database rights 2023. Norwich to Tilbury Ordnance Survey data. Licence number: AC0000908172



Wireline

View flat at a comfortable arm's length

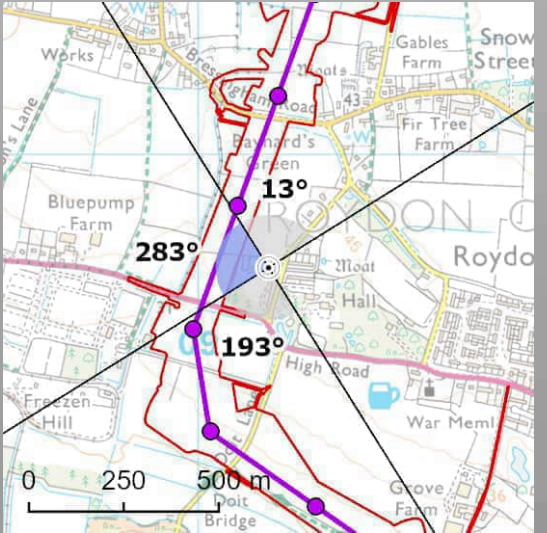



OS reference:	609185E 280703N	Horizontal field of view:	90° (cylindrical projection)
AOD:	41.6 m	Principal distance:	522 mm
Direction of view:	193°	Paper size:	841 x 297 mm (half A1)
Nearest pylon:	180m	Correct printed image size:	820 x 260 mm

Notes:
 1) These indicative wirelines represent a 'maximum visibility scenario.'

Norwich to Tilbury
Figure: A13.4.2A (xxiv)
Viewpoint VP24: A24

© Crown copyright and database rights 2023. Norwich to Tilbury Ordnance Survey data. Licence number: AC000081122



Wireline

View flat at a comfortable arm's length




OS reference:	609185E 280703N	Horizontal field of view:	90° (cylindrical projection)
AOD:	41.6 m	Principal distance:	522 mm
Direction of view:	283°	Paper size:	841 x 297 mm (half A1)
Nearest pylon:	180m	Correct printed image size:	820 x 260 mm

Notes:
 1) These indicative wirelines represent a 'maximum visibility scenario.'

Norwich to Tilbury
Figure: A13.4.2A (xxiv)
Viewpoint VP24: A24

© Crown copyright and database rights 2023. Norwich to Tilbury Ordnance Survey data. Licence number: AC0000808172



Wireline

View flat at a comfortable arm's length

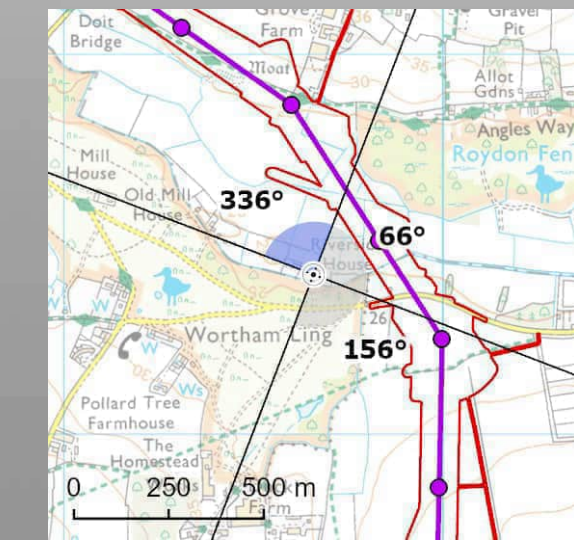



OS reference:	609185E 280703N	Horizontal field of view:	90° (cylindrical projection)
AOD:	41.6 m	Principal distance:	522 mm
Direction of view:	13°	Paper size:	841 x 297 mm (half A1)
Nearest pylon:	180m	Correct printed image size:	820 x 260 mm

Notes:
 1) These indicative wirelines represent a 'maximum visibility scenario.'

Norwich to Tilbury
Figure: A13.4.2A (xxiv)
 Viewpoint VP24: A24

© Crown copyright and database rights 2023. Norwich to Tilbury Ordnance Survey data. Licence number: AC0000908172



Wireline

View flat at a comfortable arm's length

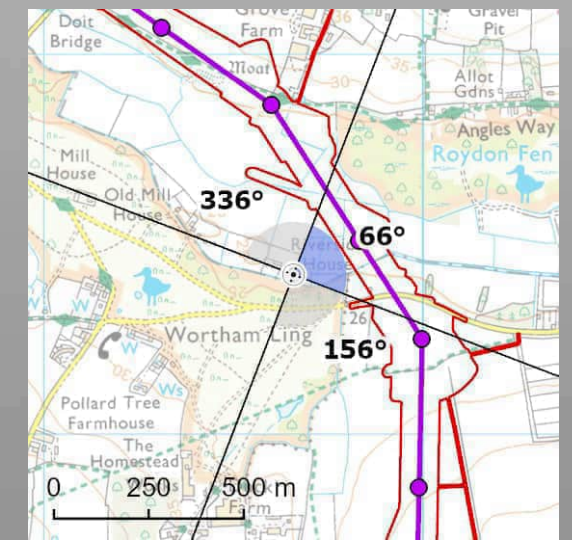
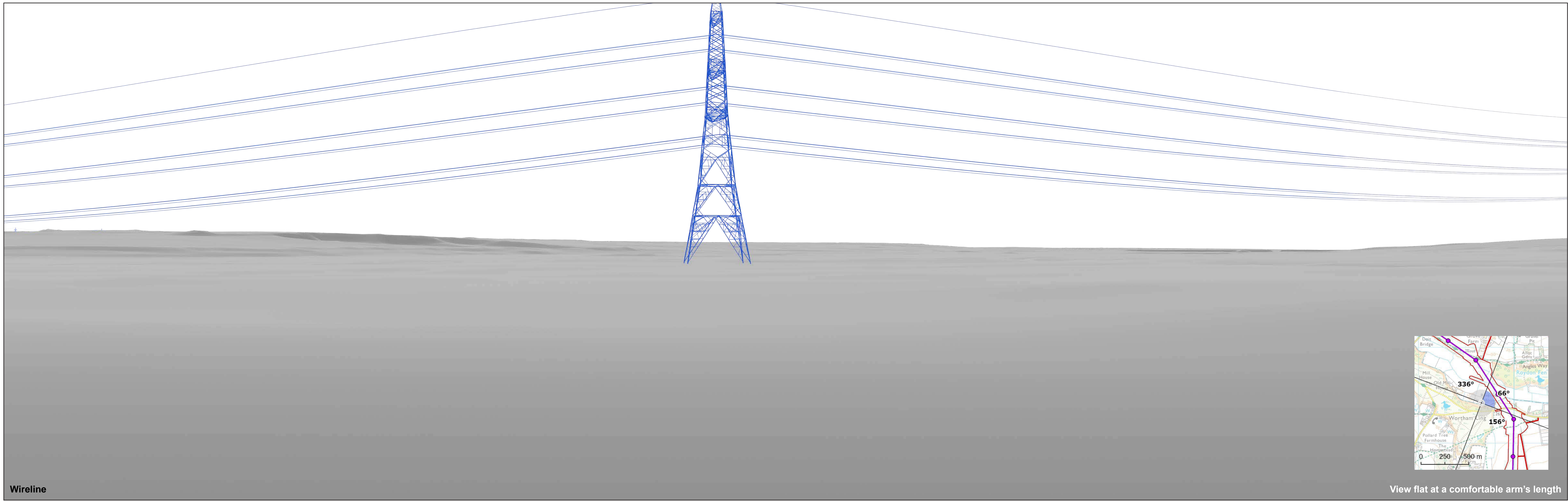


OS reference:	609658E 279422N	Horizontal field of view:	90° (cylindrical projection)
AOD:	26 m	Principal distance:	522 mm
Direction of view:	336°	Paper size:	841 x 297 mm (half A1)
Nearest pylon:	194m	Correct printed image size:	820 x 260 mm

Notes:
 1) These indicative wirelines represent a 'maximum visibility scenario.'

Norwich to Tilbury
Figure: A13.4.2A (xxv)
 Viewpoint VP25: A25

© Crown copyright and database rights 2023. Norwich to Tilbury Ordnance Survey data. Licence number: AC0000908172



Wireline

View flat at a comfortable arm's length

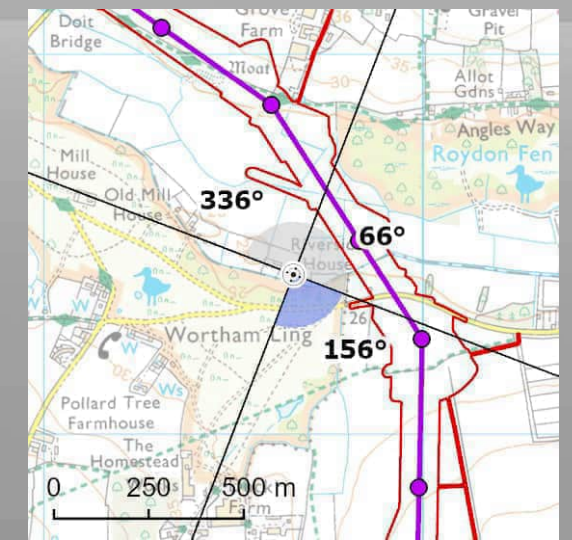



OS reference:	609658E 279422N	Horizontal field of view:	90° (cylindrical projection)
AOD:	26 m	Principal distance:	522 mm
Direction of view:	66°	Paper size:	841 x 297 mm (half A1)
Nearest pylon:	194m	Correct printed image size:	820 x 260 mm

Notes:
 1) These indicative wirelines represent a 'maximum visibility scenario.'

Norwich to Tilbury
Figure: A13.4.2A (xxv)
 Viewpoint VP25: A25

© Crown copyright and database rights 2023. Norwich to Tilbury Ordnance Survey data. Licence number: AC0000808122



Wireline

View flat at a comfortable arm's length

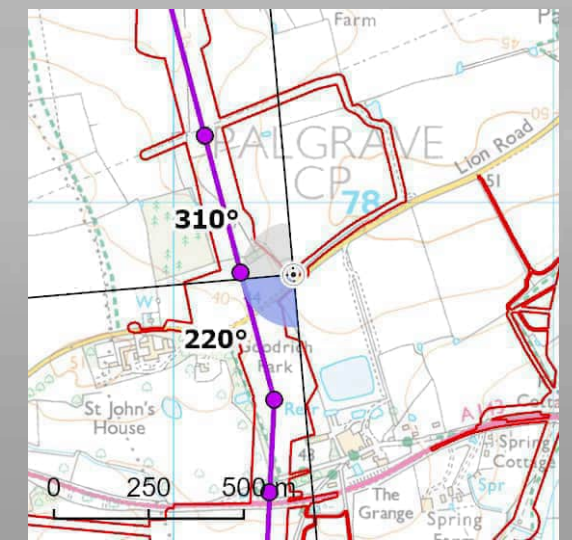



OS reference:	609658E 279422N	Horizontal field of view:	90° (cylindrical projection)
AOD:	26 m	Principal distance:	522 mm
Direction of view:	156°	Paper size:	841 x 297 mm (half A1)
Nearest pylon:	194m	Correct printed image size:	820 x 260 mm

Notes:
 1) These indicative wirelines represent a 'maximum visibility scenario.'

Norwich to Tilbury
Figure: A13.4.2A (xxv)
 Viewpoint VP25: A25

© Crown copyright and database rights 2023. Norwich to Tilbury Ordnance Survey data. Licence number: AC0000808172



Wireline

View flat at a comfortable arm's length

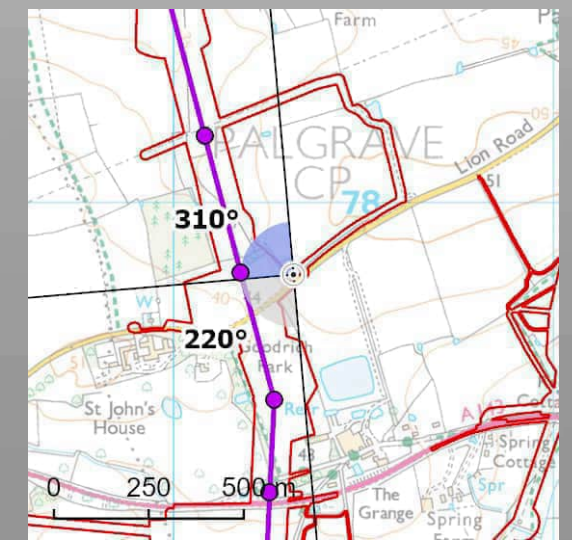



OS reference:	610315E 277811N	Horizontal field of view:	90° (cylindrical projection)
AOD:	47.3 m	Principal distance:	522 mm
Direction of view:	220°	Paper size:	841 x 297 mm (half A1)
Nearest pylon:	140m	Correct printed image size:	820 x 260 mm

Notes:
 1) These indicative wirelines represent a 'maximum visibility scenario.'

Norwich to Tilbury
Figure: A13.4.2B (i)
Viewpoint VP26: B1

© Crown copyright and database rights 2023. Norwich to Tilbury Ordnance Survey data. Licence number: AC0000808172



Wireline

View flat at a comfortable arm's length

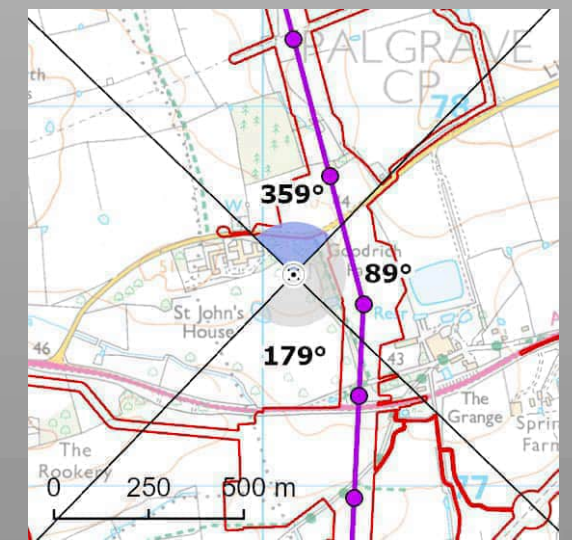



OS reference:	610315E 277811N	Horizontal field of view:	90° (cylindrical projection)
AOD:	47.3 m	Principal distance:	522 mm
Direction of view:	310°	Paper size:	841 x 297 mm (half A1)
Nearest pylon:	140m	Correct printed image size:	820 x 260 mm

Notes:
 1) These indicative wirelines represent a 'maximum visibility scenario.'

Norwich to Tilbury
Figure: A13.4.2B (i)
Viewpoint VP26: B1

© Crown copyright and database rights 2023. Norwich to Tilbury Ordnance Survey data. Licence number: AC0000808172



Wireline

View flat at a comfortable arm's length

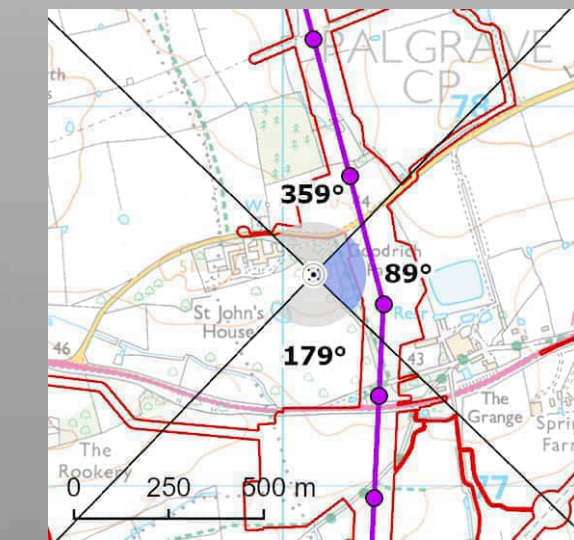



OS reference:	610080E 277558N	Horizontal field of view:	90° (cylindrical projection)
AOD:	48.3 m	Principal distance:	522 mm
Direction of view:	359°	Paper size:	841 x 297 mm (half A1)
Nearest pylon:	199m	Correct printed image size:	820 x 260 mm

Notes:
 1) These indicative wirelines represent a 'maximum visibility scenario.'

Norwich to Tilbury
Figure: A13.4.2B (ii)
Viewpoint VP27: B2

© Crown copyright and database rights 2023. Norwich to Tilbury Ordnance Survey data. Licence number: AC0000808122



Wireline

View flat at a comfortable arm's length

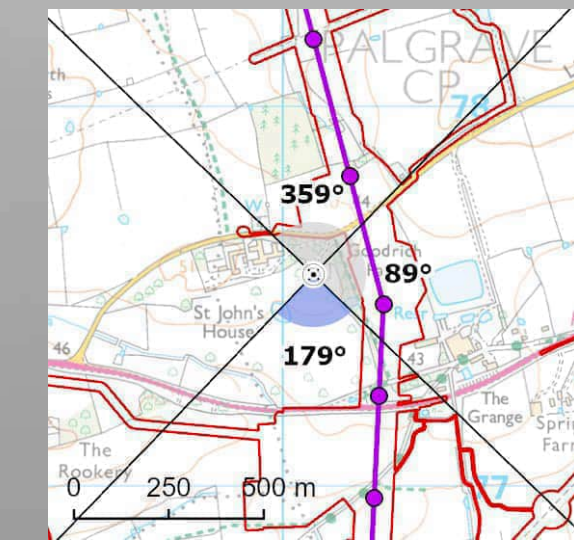



OS reference:	610080E 277558N	Horizontal field of view:	90° (cylindrical projection)
AOD:	48.3 m	Principal distance:	522 mm
Direction of view:	89°	Paper size:	841 x 297 mm (half A1)
Nearest pylon:	199m	Correct printed image size:	820 x 260 mm

Notes:
 1) These indicative wirelines represent a 'maximum visibility scenario.'

Norwich to Tilbury
Figure: A13.4.2B (ii)
Viewpoint VP27: B2

© Crown copyright and database rights 2023. Norwich to Tilbury Ordnance Survey data. Licence number: AC0000808172



Wireline

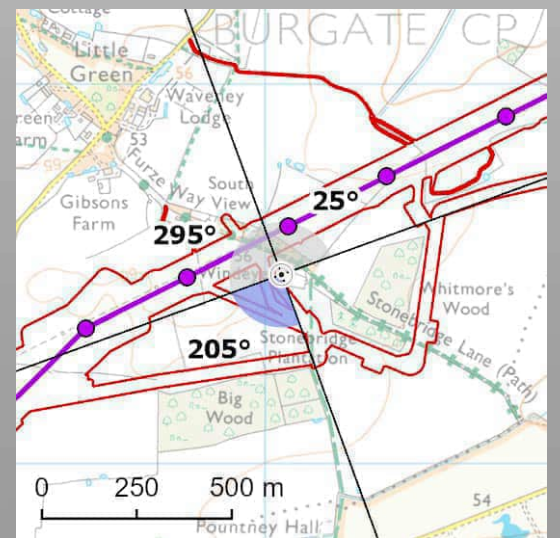

View flat at a comfortable arm's length



OS reference:	610080E 277558N	Horizontal field of view:	90° (cylindrical projection)
AOD:	48.3 m	Principal distance:	522 mm
Direction of view:	179°	Paper size:	841 x 297 mm (half A1)
Nearest pylon:	199m	Correct printed image size:	820 x 260 mm

Notes:
 1) These indicative wirelines represent a 'maximum visibility scenario.'

Norwich to Tilbury
Figure: A13.4.2B (ii)
Viewpoint VP27: B2



View flat at a comfortable arm's length

Wireline

OS reference:	608043E 274499N	Horizontal field of view:	90° (cylindrical projection)
AOD:	60.8 m	Principal distance:	522 mm
Direction of view:	205°	Paper size:	841 x 297 mm (half A1)
Nearest pylon:	128m	Correct printed image size:	820 x 260 mm

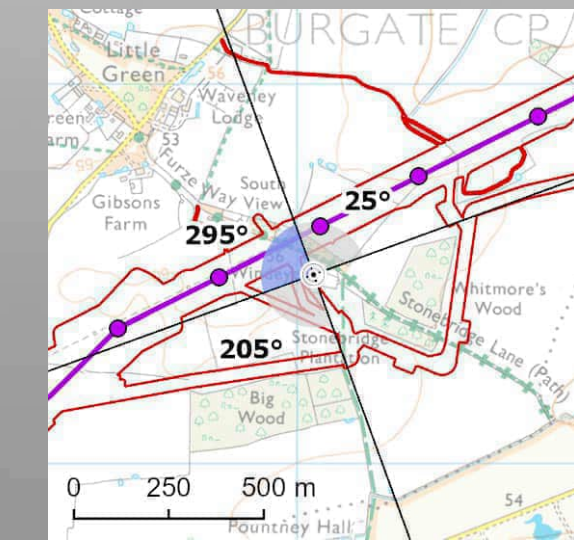

Notes:
 1) These indicative wirelines represent a 'maximum visibility scenario.'

Norwich to Tilbury
Figure: A13.4.2B (iv)
Viewpoint VP29: B4



© Crown copyright and database rights 2023. Norwich to Tilbury Ordnance Survey data. Licence number: AC0000808172

© Crown copyright and database rights 2023. Norwich to Tilbury Ordnance Survey data. Licence number: AC0000808172



Wireline

View flat at a comfortable arm's length




OS reference:	608043E 274499N	Horizontal field of view:	90° (cylindrical projection)
AOD:	60.8 m	Principal distance:	522 mm
Direction of view:	295°	Paper size:	841 x 297 mm (half A1)
Nearest pylon:	128m	Correct printed image size:	820 x 260 mm

Notes:
 1) These indicative wirelines represent a 'maximum visibility scenario.'

Norwich to Tilbury
Figure: A13.4.2B (iv)
Viewpoint VP29: B4

© Crown copyright and database rights 2023. Norwich to Tilbury Ordnance Survey data. Licence number: AC0000808122



Wireline

View flat at a comfortable arm's length

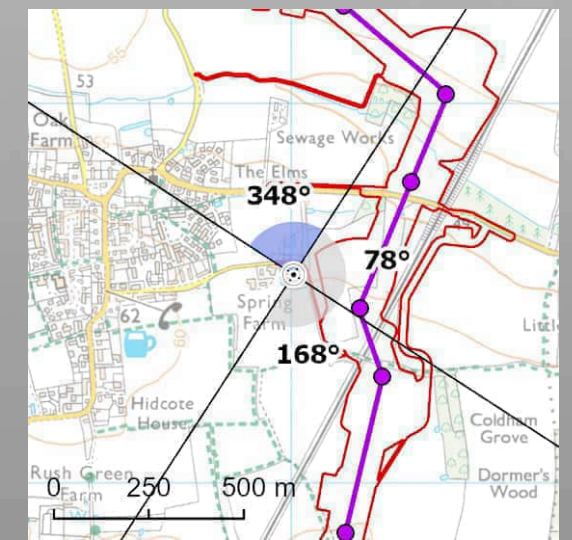



OS reference:	608043E 274499N	Horizontal field of view:	90° (cylindrical projection)
AOD:	60.8 m	Principal distance:	522 mm
Direction of view:	25°	Paper size:	841 x 297 mm (half A1)
Nearest pylon:	128m	Correct printed image size:	820 x 260 mm

Notes:
 1) These indicative wirelines represent a 'maximum visibility scenario.'

Norwich to Tilbury
Figure: A13.4.2B (iv)
Viewpoint VP29: B4

© Crown copyright and database rights 2023. Norwich to Tilbury Ordnance Survey data. Licence number: AC0000808172



Wireline

View flat at a comfortable arm's length

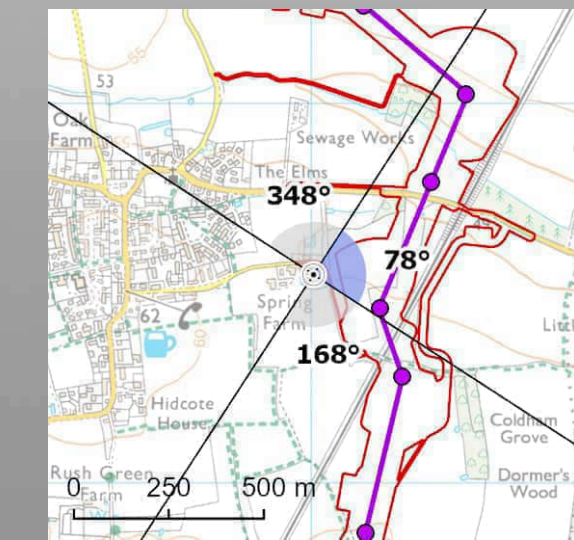



OS reference:	608006E 271550N	Horizontal field of view:	90° (cylindrical projection)
AOD:	57.3 m	Principal distance:	522 mm
Direction of view:	348°	Paper size:	841 x 297 mm (half A1)
Nearest pylon:	195m	Correct printed image size:	820 x 260 mm

Notes:
 1) These indicative wirelines represent a 'maximum visibility scenario.'

Norwich to Tilbury
Figure: A13.4.2B (v)
Viewpoint VP30: B5

© Crown copyright and database rights 2023. Norwich to Tilbury Ordnance Survey data. Licence number: AC0000808122



Wireline

View flat at a comfortable arm's length




OS reference:	608006E 271550N	Horizontal field of view:	90° (cylindrical projection)
AOD:	57.3 m	Principal distance:	522 mm
Direction of view:	78°	Paper size:	841 x 297 mm (half A1)
Nearest pylon:	195m	Correct printed image size:	820 x 260 mm

Notes:
 1) These indicative wirelines represent a 'maximum visibility scenario.'

Norwich to Tilbury
Figure: A13.4.2B (v)
Viewpoint VP30: B5

© Crown copyright and database rights 2023. Norwich to Tilbury Ordnance Survey data. Licence number: AC0000808122



Wireline

View flat at a comfortable arm's length

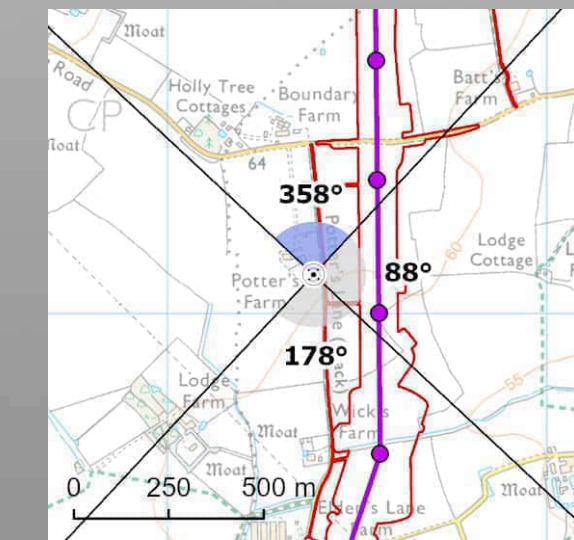
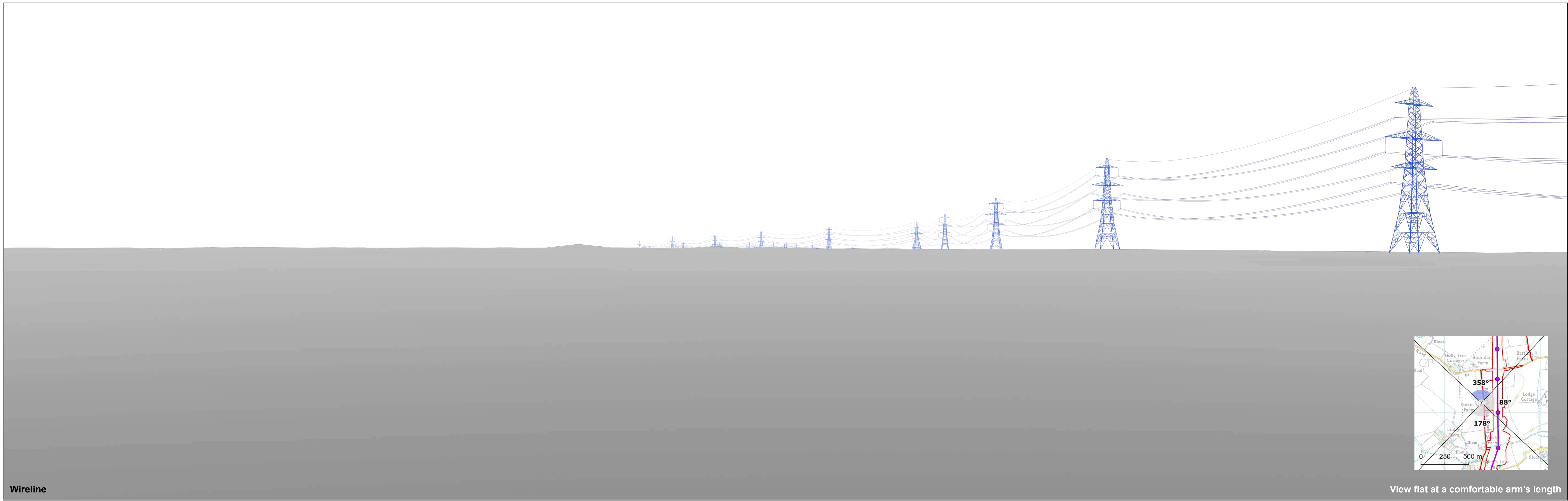


OS reference:	608006E 271550N	Horizontal field of view:	90° (cylindrical projection)
AOD:	57.3 m	Principal distance:	522 mm
Direction of view:	168°	Paper size:	841 x 297 mm (half A1)
Nearest pylon:	195m	Correct printed image size:	820 x 260 mm

Notes:
 1) These indicative wirelines represent a 'maximum visibility scenario.'

Norwich to Tilbury
Figure: A13.4.2B (v)
Viewpoint VP30: B5

© Crown copyright and database rights 2023. Norwich to Tilbury Ordnance Survey data. Licence number: AC0000808122



Wireline

View flat at a comfortable arm's length

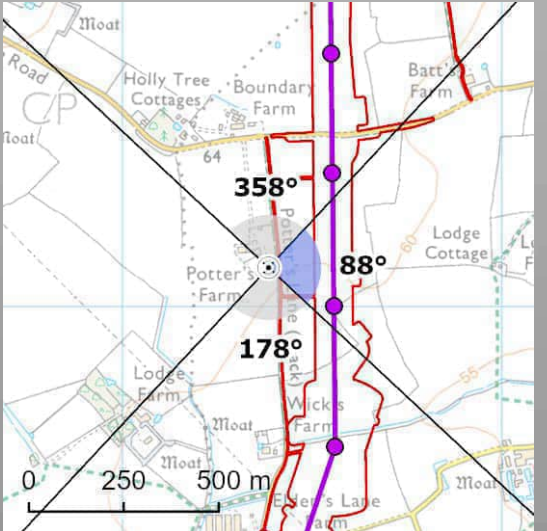



OS reference:	608385E 266104N	Horizontal field of view:	90° (cylindrical projection)
AOD:	62.6 m	Principal distance:	522 mm
Direction of view:	358°	Paper size:	841 x 297 mm (half A1)
Nearest pylon:	199m	Correct printed image size:	820 x 260 mm

Notes:
 1) These indicative wirelines represent a 'maximum visibility scenario.'

Norwich to Tilbury
Figure: A13.4.2B (vi)
 Viewpoint VP31: B6

© Crown copyright and database rights 2023. Norwich to Tilbury Ordnance Survey data. Licence number: AC0000908172



Wireline

View flat at a comfortable arm's length

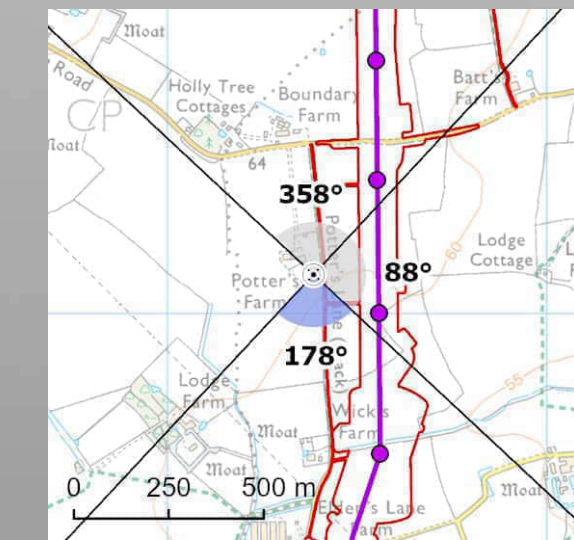



OS reference:	608385E 266104N	Horizontal field of view:	90° (cylindrical projection)
AOD:	62.6 m	Principal distance:	522 mm
Direction of view:	88°	Paper size:	841 x 297 mm (half A1)
Nearest pylon:	199m	Correct printed image size:	820 x 260 mm

Notes:
 1) These indicative wirelines represent a 'maximum visibility scenario.'

Norwich to Tilbury
Figure: A13.4.2B (vi)
Viewpoint VP31: B6

© Crown copyright and database rights 2023. Norwich to Tilbury Ordnance Survey data. Licence number: AC0000908172



Wireline

View flat at a comfortable arm's length

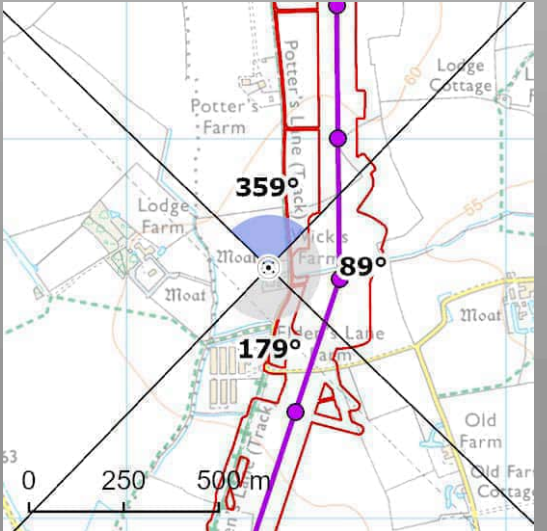
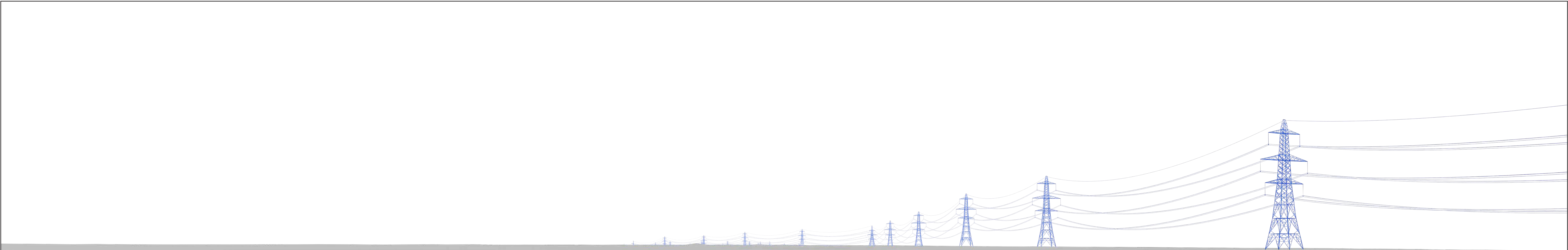


OS reference:	608385E 266104N	Horizontal field of view:	90° (cylindrical projection)
AOD:	62.6 m	Principal distance:	522 mm
Direction of view:	178°	Paper size:	841 x 297 mm (half A1)
Nearest pylon:	199m	Correct printed image size:	820 x 260 mm

Notes:
 1) These indicative wirelines represent a 'maximum visibility scenario.'

Norwich to Tilbury
Figure: A13.4.2B (vi)
Viewpoint VP31: B6

© Crown copyright and database rights 2023. Norwich to Tilbury Ordnance Survey data. Licence number: AC0000808172



Wireline

View flat at a comfortable arm's length

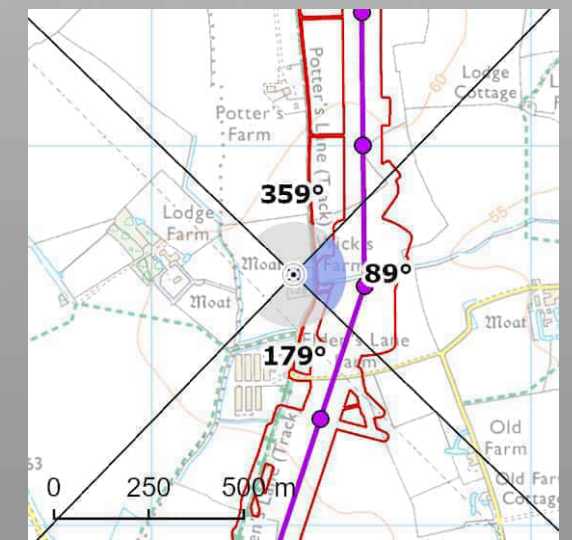
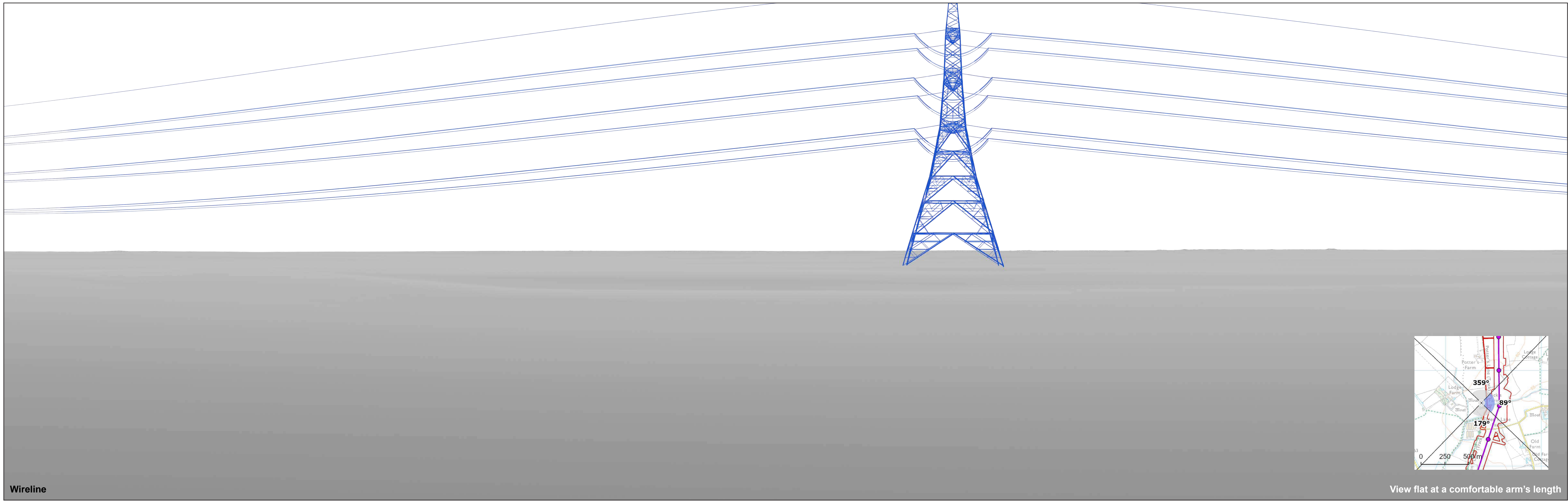


OS reference:	608374E 265662N	Horizontal field of view:	90° (cylindrical projection)
AOD:	59.5 m	Principal distance:	522 mm
Direction of view:	359°	Paper size:	841 x 297 mm (half A1)
Nearest pylon:	189m	Correct printed image size:	820 x 260 mm

Notes:
 1) These indicative wirelines represent a 'maximum visibility scenario.'

Norwich to Tilbury
Figure: A13.4.2B (vii)
 Viewpoint VP32: B7

© Crown copyright and database rights 2025. Norwich to Tilbury Ordnance Survey data. Licence number: AC0000808172



Wireline

View flat at a comfortable arm's length



OS reference:	608374E 265662N	Horizontal field of view:	90° (cylindrical projection)
AOD:	59.5 m	Principal distance:	522 mm
Direction of view:	89°	Paper size:	841 x 297 mm (half A1)
Nearest pylon:	189m	Correct printed image size:	820 x 260 mm

Notes:
 1) These indicative wirelines represent a 'maximum visibility scenario.'

Norwich to Tilbury
Figure: A13.4.2B (vii)
 Viewpoint VP32: B7